



**Goodman Logistics Center
Fullerton
MOBILE SOURCE HEALTH RISK ASSESSMENT
CITY OF FULLERTON**

PREPARED BY:

Haseeb Qureshi
hqureshi@urbanxroads.com
(949) 336-5987

JULY 28, 2020

TABLE OF CONTENTS

TABLE OF CONTENTS	I
APPENDICES	I
LIST OF EXHIBITS	II
LIST OF TABLES	II
LIST OF ABBREVIATED TERMS	III
EXECUTIVE SUMMARY	1
1 INTRODUCTION	3
1.1 Site Location	4
1.2 Project Description	4
2 BACKGROUND	10
2.1 Background on Recommended Methodology	10
2.2 Emissions Estimation	10
2.3 Exposure Quantification	15
2.4 Carcinogenic Chemical Risk	18
2.5 Non-carcinogenic Exposures	19
2.6 Potential Project-Related DPM Source Cancer and Non-Cancer Risks	20
2.7 Cumulative Toxic Air Contaminants (TAC) Emissions Impacts	23
3 REFERENCES	26
4 CERTIFICATIONS	28

APPENDICES

- APPENDIX 2.1: AERMOD MODEL INPUT/OUTPUT
- APPENDIX 2.2: RISK CALCULATIONS

LIST OF EXHIBITS

EXHIBIT 1-A: LOCATION MAP6
EXHIBIT 1-B: SITE PLAN.....7
EXHIBIT 1-C: OPTIONAL SITE PLAN8
EXHIBIT 2-A: MODELED EMISSION SOURCES13
EXHIBIT 2-B: WIND ROSE (SRA 17)16
EXHIBIT 2-C: MODELED RECEPTORS21
EXHIBIT 2-D: CUMULATIVE DEVELOPMENT WITHIN ¼ MILE OF THE PROJECT AND PRIMARY TRUCK ROUTE25

LIST OF TABLES

TABLE ES-1: SUMMARY OF CANCER AND NON-CANCER RISKS2
TABLE 2-1: 2022 WEIGHTED AVERAGE DPM EMISSIONS FACTORS12
TABLE 2-2: DPM EMISSIONS FROM PROJECT TRUCKS (2022 ANALYSIS YEAR)14
TABLE 2-3: AERMOD MODEL PARAMETERS.....17
TABLE 2-4: EXPOSURE ASSUMPTIONS FOR INDIVIDUAL CANCER RISK (30 YEAR RESIDENTIAL).....18
TABLE 2-5: EXPOSURE ASSUMPTIONS FOR INDIVIDUAL CANCER RISK (25 YEAR WORKER).....18

LIST OF ABBREVIATED TERMS

(1)	Reference
µg	Microgram
AERMOD	American Meteorological Society/Environmental Protection Agency Regulatory Model
APS	Auxiliary Power System
AQMD	Air Quality Management District
ARB	Air Resources Board
CEQA	California Environmental Quality Act
CPF	Cancer Potency Factor
DPM	Diesel Particulate Matter
EMFAC	Emission Factor Model
EPA	Environmental Protection Agency
HHD	Heavy Heavy-Duty
HI	Hazard Index
HRA	Health Risk Assessment
LHD	Light Heavy-Duty
MATES	Multiple Air Toxics Exposure Study
MEIR	Maximally Exposed Individual Receptor
MEISC	Maximally Exposed Individual School Child
MEIW	Maximally Exposed Individual Worker
MHD	Medium Heavy-Duty
NAD	North American Datum
OEHHA	Office of Environmental Health Hazard Assessment
PCE	Passenger Car Equivalent
PM10	Particulate Matter 10 microns in diameter or less
Project	Goodman Logistics Center Fullerton
REL	Reference Exposure Level
RM	Recommended Measures
SCAQMD	South Coast Air Quality Management District
SRA	Source Receptor Area
TAC	Toxic Air Contaminant
TIA	Traffic Impact Analysis
URF	Unit Risk Factor
UTM	Universal Transverse Mercator
VMT	Vehicle Miles Traveled

This page intentionally left blank

EXECUTIVE SUMMARY

This report evaluates the potential mobile source health risk impacts to the nearest sensitive receptors (which are residents) and nearest workers to the proposed Project, more specifically, health risk impacts as a result of exposure to diesel particulate matter (DPM) emitted from heavy-duty diesel trucks accessing the site. This section summarizes the significance criteria and Project mobile source health risks.

The results of the health risk assessment of lifetime cancer risk from Project-generated DPM emissions are provided in Table ES-1 below for the Project.

Individual Exposure Scenario:

The residential land use with the greatest potential exposure to Project DPM source emissions is Location R6, which represents the existing sensitive residence at 1545 East Benmore Lane, in the City of Anaheim, approximately 1,282 feet south of the Project site. Since there is no private outdoor living area (back yard) facing the Project site at this location, R6 is placed at the building façade. At the maximally exposed individual receptor (MEIR), the maximum incremental cancer risk attributable to Project DPM source emissions is estimated at 1.36 in one million, which is less than the South Coast Air Quality Management District's (SCAQMD's) significance threshold of 10 in one million. At this same location, non-cancer risks were estimated to be 0.0005, which would not exceed the applicable significance threshold of 1.0. Because all other modeled residential receptors are exposed to lesser concentrations and are located at a greater distance than the MEIR analyzed herein, and DPM generally dissipates with distance from the source, all other residential receptors in the vicinity of the Project site would be exposed to less emissions and therefore less risk than the MEIR identified herein. As such, the Project will not cause a significant human health or cancer risk to nearby residences.

Worker Exposure Scenario:

The worker receptor land use with the greatest potential exposure to Project DPM source emissions is Location R9, which represents the State College Business Plaza at 1201 South State College Boulevard in the City of Fullerton, approximately 27 feet south of the Project site. R9 is placed at the building façade where a worker could remain for a typical workday. At the maximally exposed individual worker (MEIW), the maximum incremental cancer risk impact is 0.83 in one million which is less than the SCAQMD's threshold of 10 in one million. Maximum non-cancer risks at this same location were estimated to be 0.003, which would not exceed the applicable significance threshold of 1.0. Because all other modeled worker receptors are located at a greater distance than the MEIW analyze herein, and DPM dissipates with distance from the source, all other worker receptors in the vicinity of the Project would be exposed to less emissions and therefore less risk than the MEIW identified herein. As such, the Project will not cause a significant human health or cancer risk to adjacent workers.

TABLE ES-1: SUMMARY OF CANCER AND NON-CANCER RISKS

Time Period	Location	Maximum Lifetime Cancer Risk (Risk per Million)	Significance Threshold (Risk per Million)	Exceeds Significance Threshold
30 Year Exposure	Maximum Exposed Individual Receptor	1.36	10	NO
25 Year Exposure	Maximum Exposed Worker Receptor	0.83	10	NO
Time Period	Location	Maximum Hazard Index	Significance Threshold	Exceeds Significance Threshold
Annual Average	Maximum Exposed Sensitive Receptor	0.0005	1.0	NO
Annual Average	Maximum Exposed Worker Receptor	0.003	1.0	NO

1 INTRODUCTION

The purpose of this Health Risk Assessment (HRA) is to evaluate Project-related impacts to the nearest sensitive receptors (residents) and workers as a result of heavy-duty diesel trucks accessing the site.

The SCAQMD identifies that if a proposed Project is expected to generate/attract heavy-duty diesel trucks, which emit DPM, preparation of a mobile source HRA is recommended. This document serves to meet the SCAQMD's recommendation for preparation of a HRA. The mobile source HRA has been prepared in accordance with the document Health Risk Assessment Guidance for Analyzing Cancer Risk from Mobile Source Diesel Idling Emissions for CEQA Air Quality Analysis (1) and is comprised of all relevant and appropriate procedures presented by the United States Environmental Protection Agency (U.S. EPA), California EPA and SCAQMD. Cancer risk is expressed in terms of expected incremental incidence per million population. The SCAQMD has established an incidence rate of ten (10) persons per million as the maximum acceptable incremental cancer risk due to DPM exposure from a project such as the proposed Project. This threshold serves to determine whether or not a given project has a potentially significant development-specific and cumulatively considerable impact.

The AQMD has published a report on how to address cumulative impacts from air pollution: *White Paper on Potential Control Strategies to Address Cumulative Impacts from Air Pollution* (2). In this report the AQMD states (Page D-3):

"...the AQMD uses the same significance thresholds for project specific and cumulative impacts for all environmental topics analyzed in an Environmental Assessment or EIR. The only case where the significance thresholds for project specific and cumulative impacts differ is the Hazard Index (HI) significance threshold for toxic air contaminant (TAC) emissions. The project specific (project increment) significance threshold is $HI > 1.0$ while the cumulative (facility-wide) is $HI > 3.0$. It should be noted that the HI is only one of three TAC emission significance thresholds considered (when applicable) in a CEQA analysis. The other two are the maximum individual cancer risk (MICR) and the cancer burden, both of which use the same significance thresholds (MICR of 10 in 1 million and cancer burden of 0.5) for project specific and cumulative impacts.

Projects that exceed the project-specific significance thresholds are considered by the SCAQMD to be cumulatively considerable. This is the reason project-specific and cumulative significance thresholds are the same. Conversely, projects that do not exceed the project-specific thresholds are generally not considered to be cumulatively significant."

The SCAQMD has also established non-carcinogenic risk parameters for use in HRAs. Non-carcinogenic risks are quantified by calculating a "hazard index," expressed as the ratio between the ambient pollutant concentration and its toxicity or Reference Exposure Level (REL). An REL is a concentration at or below which health effects are not likely to occur. A hazard index less of than one (1.0) means that adverse health effects are not expected. In this HRA, non-carcinogenic exposures of less than 1.0 are considered less-than-significant. Both the cancer risk and non-carcinogenic risk thresholds are applied to the nearest sensitive receptors below.

1.1 SITE LOCATION

The 65.4-net-acre¹ Project site is located at the northeast corner of the Orangethorpe Avenue and Acacia Avenue intersection (2001 East Orangethorpe Avenue) and is bounded by Acacia Avenue to the west, Kimberly Avenue and Burlington Northern Santa Fe (BNSF) railroad tracks to the north, State College Boulevard to the east, and East Orangethorpe Avenue to the south. The Project site is currently occupied by a Kimberly-Clark manufacturing facility, which includes 1,210,720 square feet (sf) of existing manufacturing and warehouse buildings. Kimberly-Clark's operations and associated use of the site will terminate by June 2020.

The adjacent off-site property at 2301 East Orangethorpe Avenue that may be acquired by the Project Applicant encompasses approximately 0.7 acres. Regional access to the Project site is provided from State Route (SR)-57 and SR-91 located east and south of the Project site, respectively. The proposed Project and neighboring land uses are consistent with the Industrial land use designation and the growth assumptions for the Southeast Industrial Focus Area anticipated in City of Fullerton General Plan. The Project site and off-site property location are shown on Exhibit 1-A.

1.2 PROJECT DESCRIPTION

The Project involves the demolition of all existing structures on the Project site, and the redevelopment of the Project with four buildings totaling 1,561,522 square feet (sf) as shown on Exhibit 1-B. This includes 1,456,522 sf of warehouse space – expected to be used for fulfillment center and cold storage uses – and approximately 105,000 sf of office space (ground floor and mezzanine). The Project Applicant may pursue the acquisition of an off-site property located north of East Orangethorpe Avenue that abuts the southern boundary of the Project site (2301 East Orangethorpe Avenue) as shown on Exhibit 1-C. In the event this property is acquired, the two existing buildings on that property would also be demolished and a maximum of approximately 1,609,384 sf of high cube warehouse space would be provided on the Project site. The larger Project (Optional Site Plan) is the basis for analysis in this report and assumes 804,692 sf of high cube fulfillment center use and 804,692 sf of high-cube cold storage warehouse use (inclusive of office space). The Project is anticipated to be constructed in one phase by the year 2022.

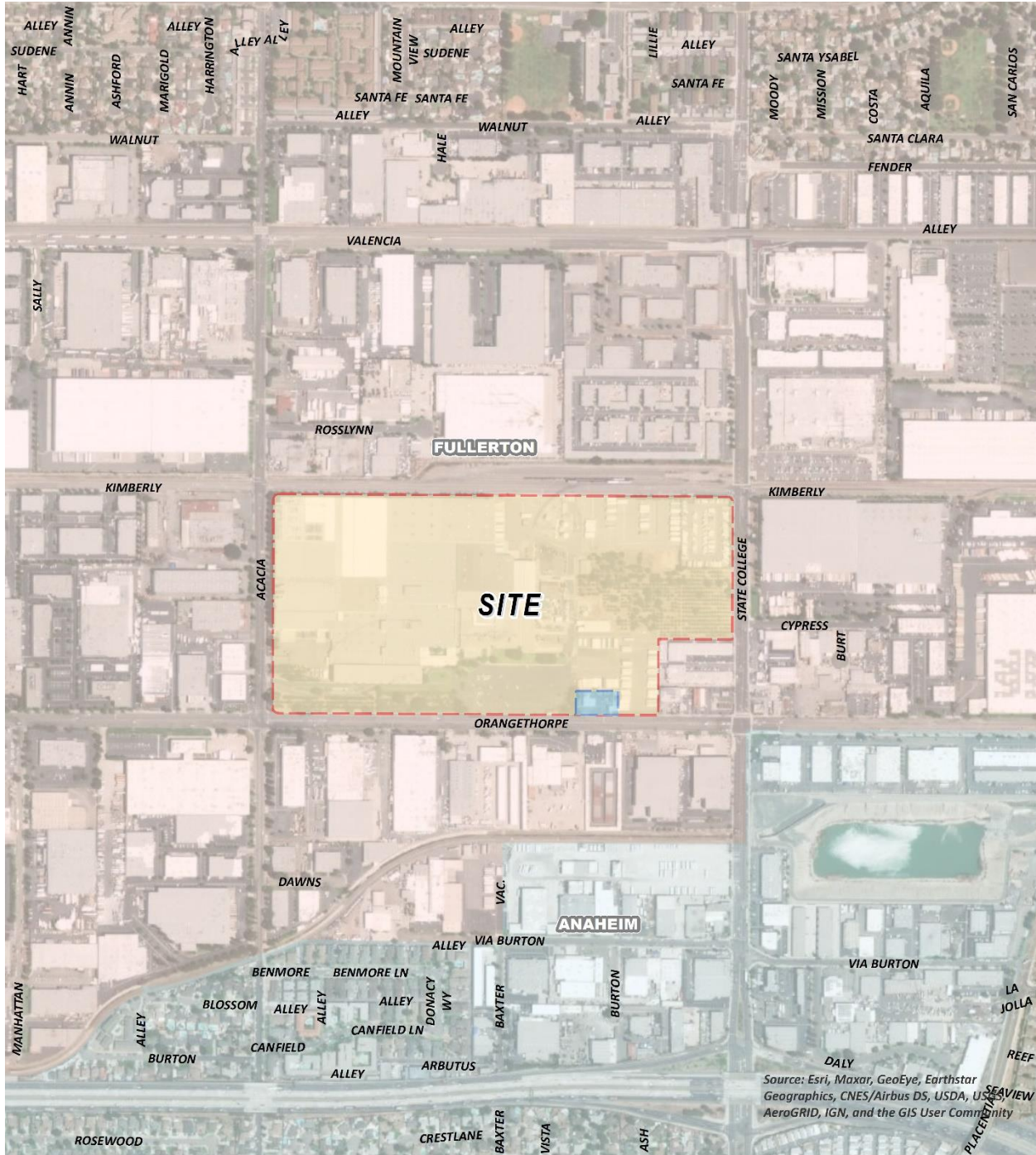
At the time this HRA was prepared, the future tenants of the proposed Project were unknown. Because the operating hours of perspective building tenants is not known at this time, this HRA is intended to describe potential toxic emission impacts associated with the expected typical 24-hour, seven day per week operational activities at the Project site, which provides a conservative analysis of impacts.

Per the *Goodman Logistics Center Fullerton Traffic Impact Analysis (TIA)* prepared by Urban Crossroads, Inc., the Project is expected to generate a total of approximately 3,422 two-way vehicular trips per day (1,711 inbound and 1,711 outbound) which includes 904 two-way truck trips per day (452 inbound and 452 outbound) (3). This health risk assessment study evaluates

¹ The Project site encompasses approximately 74.04 gross acres, which includes an easement for City of Fullerton Water Department facilities, areas to be dedicated for access improvements along the site-adjacent roadways, and public roadway right-of-way.

the potential impacts resulting from diesel exhaust from the 904 two-way truck trips generated by the Project.

EXHIBIT 1-A: LOCATION MAP



Source: Esri, Maxar, GeoEye, Earthstar Geographics, CNES/Airbus DS, USDA, USGS, AeroGRID, IGN, and the GIS User Community

EXHIBIT 1-B: SITE PLAN

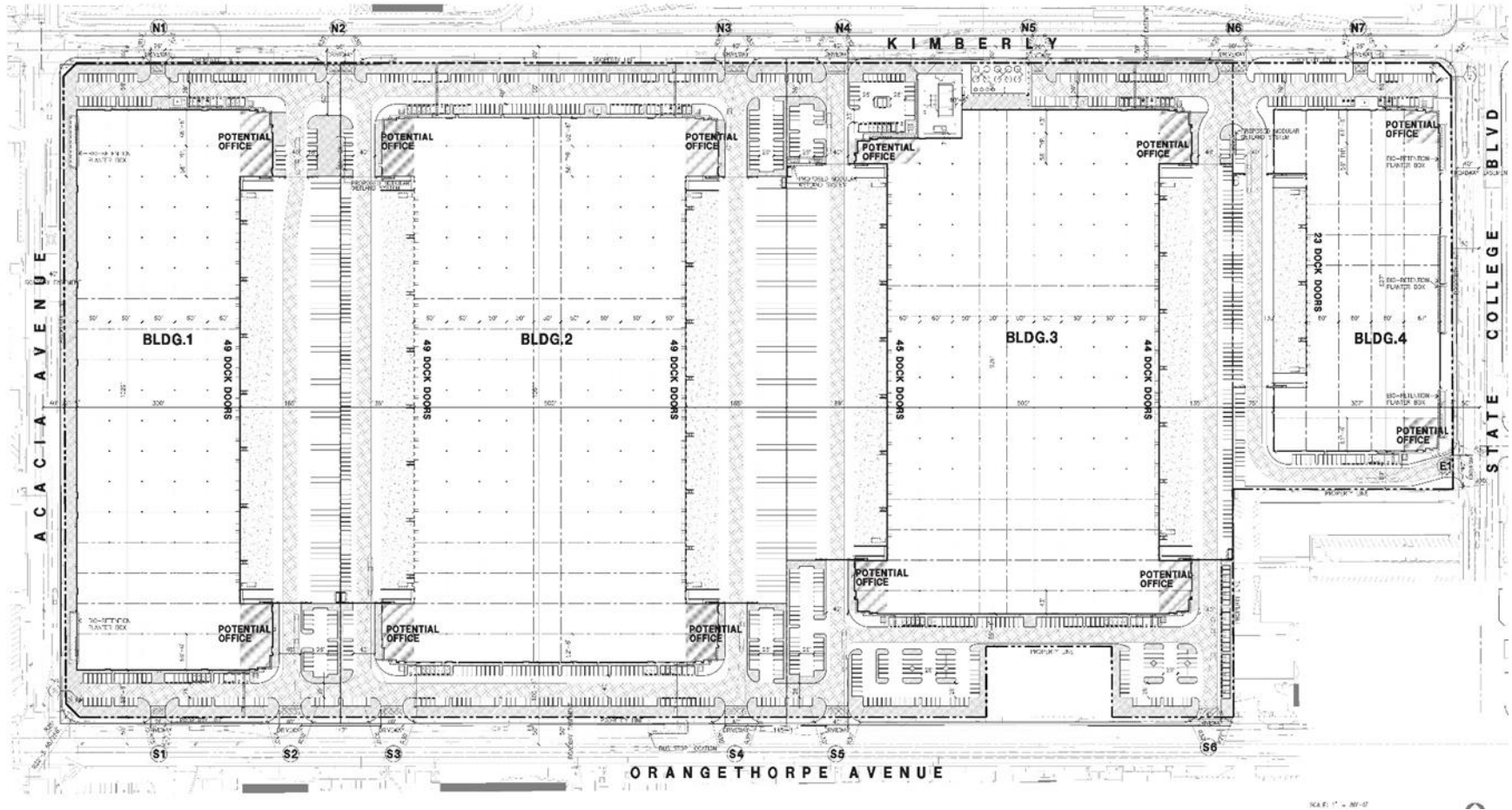
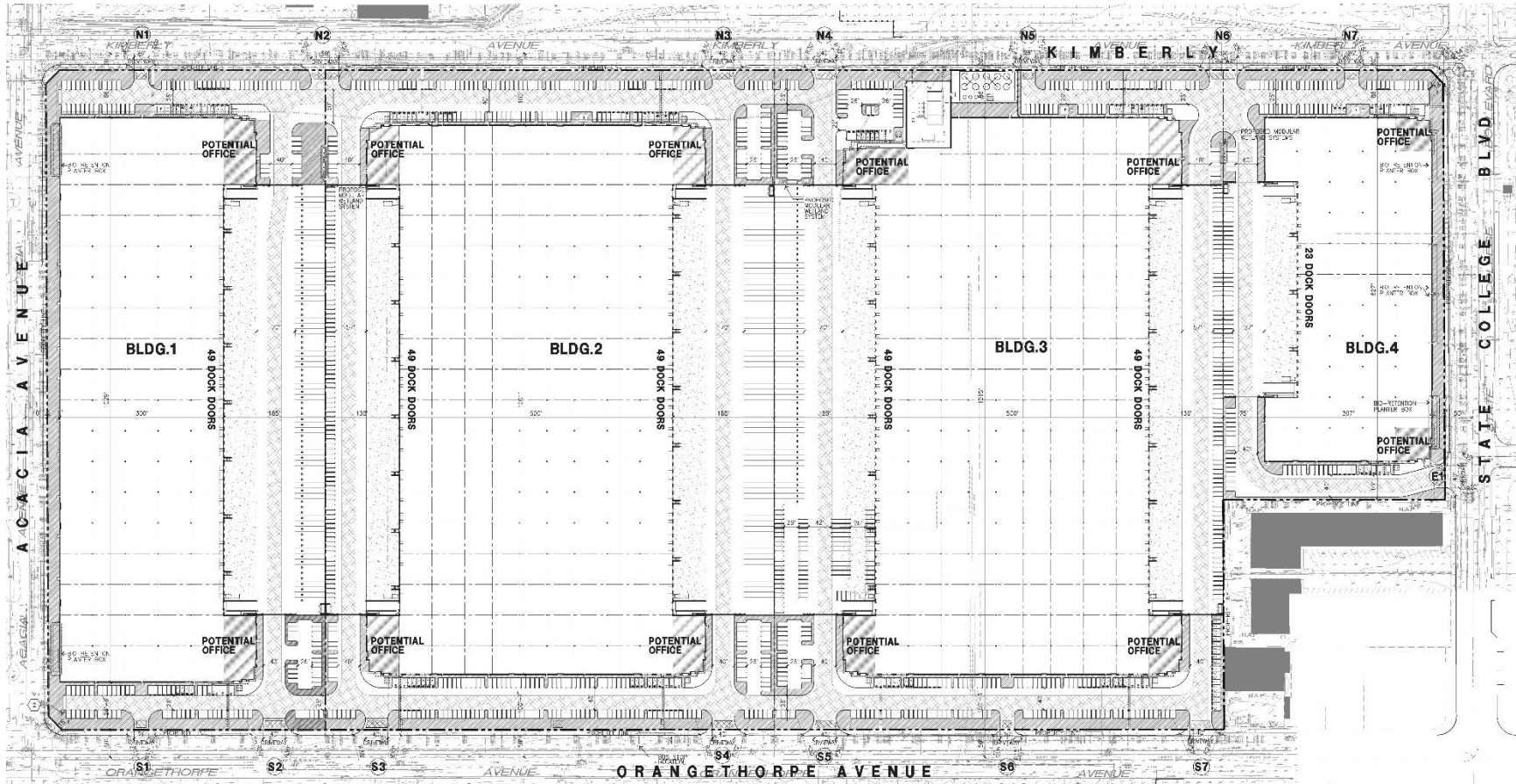


EXHIBIT 1-C: OPTIONAL SITE PLAN



This page intentionally left blank

2 BACKGROUND

2.1 BACKGROUND ON RECOMMENDED METHODOLOGY

This HRA is based on SCAQMD guidelines to produce conservative estimates of human health risk posed by exposure to DPM. The conservative nature of this analysis is due primarily to the following factors:

- The ARB-adopted diesel exhaust Unit Risk Factor (URF) of 300 in one million per $\mu\text{g}/\text{m}^3$ is based upon the upper 95 percentile of estimated risk for each of the epidemiological studies utilized to develop the URF. Using the 95th percentile URF represents a very conservative (health-protective) risk posed by DPM because it represents breathing rates that are high for the human body (95% higher than the average population).
- The emissions derived assume that every truck accessing the Project site will idle for 15 minutes under the unmitigated scenario, and this is an overestimation of actual idling times and thus conservative.² The California Air Resources Board (CARB's) anti-idling requirements impose a 5-minute maximum idling time and therefore the analysis conservatively overestimates DPM emissions from idling by a factor of 3.

2.2 EMISSIONS ESTIMATION

2.2.1 ON-SITE AND OFF-SITE TRUCK ACTIVITY

Vehicle DPM emissions were calculated using emission factors for particulate matter less than $10\mu\text{m}$ in diameter (PM_{10}) generated with the 2017 version of the Emission FACTor model (EMFAC) developed by the CARB. EMFAC 2017 is a mathematical model that CARB developed to calculate emission rates from motor vehicles that operate on highways, freeways, and local roads in California and is commonly used by the ARB to project changes in future emissions from on-road mobile sources (4). The most recent version of this model, EMFAC 2017, incorporates regional motor vehicle data, information and estimates regarding the distribution of vehicle miles traveled (VMT) by speed, and number of starts per day.

Several distinct emission processes are included in EMFAC 2017. Emission factors calculated using EMFAC 2017 are expressed in units of grams per vehicle miles traveled (g/VMT) or grams per idle-hour (g/idle-hr), depending on the emission process. The emission processes and corresponding emission factor units associated with diesel particulate exhaust for this Project are presented below.

For this Project, annual average PM_{10} emission factors were generated by running EMFAC 2017 in EMFAC Mode for vehicles in the SCAQMD jurisdiction. The EMFAC Mode generates emission factors in terms of grams of pollutant emitted per vehicle activity and can calculate a matrix of emission factors at specific values of temperature, relative humidity, and vehicle speed. The

² Although the Project is required to comply with ARB's idling limit of 5 minutes, staff at SCAQMD recommends that the on-site idling emissions should be estimated for 15 minutes of truck idling (personal communication, in person, with Jillian Wong, December 22, 2016), which would take into account on-site idling which occurs while the trucks are waiting to pull up to the truck bays, idling at the bays, idling at check-in and check-out, etc.

model was run for speeds traveled in the vicinity of the Project. The vehicle travel speeds for each segment modeled are summarized below.

- Idling – on-site loading/unloading and truck gate
- 5 miles per hour – on-site vehicle movement including driving and maneuvering
- 25 miles per hour – off-site vehicle movement including driving and maneuvering.

Calculated emission factors are shown at Table 2-1. As a conservative measure, a 2022 EMFAC 2017 run was conducted and a static 2022 emissions factor data set was used for the entire duration of analysis herein (e.g., 30 years). Use of 2022 emission factors would overstate potential impacts since this approach assumes that emission factors remain “static” and do not change over time due to fleet turnover or cleaner technology with lower emissions that would be incorporated into vehicles after 2022. Additionally, based on EMFAC 2017, Light-Heavy-Duty Trucks are comprised of 39.94% diesel, Medium-Heavy-Duty Trucks are comprised of 79.05% diesel, and Heavy-Heavy-Duty Trucks are comprised of 92.16% diesel. Trucks fueled by diesel are accounted for by these percentages accordingly in the emissions factor generation.

The vehicle DPM exhaust emissions were calculated for running exhaust emissions. The running exhaust emissions were calculated by applying the running exhaust PM10 emission factor (g/VMT) from EMFAC over the total distance traveled. The following equation was used to estimate off-site emissions for each of the different vehicle classes comprising the mobile sources (5):

$$\text{Emissions}_{\text{SpeedA}} \text{ (g/s)} = \text{EF}_{\text{RunExhaust}} \text{ (g/VMT)} * \text{Distance (VMT/trip)} * \text{Number of Trips (trips/day)} / \text{seconds per day}$$

Where:

$\text{Emissions}_{\text{SpeedA}}$ (g/s): Vehicle emissions at a given speed A;

$\text{EF}_{\text{RunExhaust}}$ (g/VMT): EMFAC running exhaust PM₁₀ emission factor at speed A;

Distance (VMT/trip): Total distance traveled per trip.

Similar to off-site traffic, on-site vehicle running emissions were calculated by applying the running exhaust PM₁₀ emission factor (g/VMT) from EMFAC and the total vehicle trip number over the length of the driving path using the same formula presented above for on-site emissions. In addition, on-site vehicle idling exhaust emissions were calculated by applying the idle exhaust PM₁₀ emission factor (g/idle-hr) from EMFAC and the total truck trip over the total assumed idle time (15 minutes). The following equation was used to estimate the on-site vehicle idling emissions for each of the different vehicle classes (5):

$$\text{Emissions}_{\text{Idle}} \text{ (g/s)} = \text{EF}_{\text{Idle}} \text{ (g/hr)} * \text{Number of Trips (trips/day)} * \text{Idling Time (min/trip)} * \frac{60 \text{ minutes}}{\text{per hour}} / \text{seconds per day}$$

Where:

$\text{Emissions}_{\text{Idle}}$ (g/s): Vehicle emissions during idling;

EF_{idle}(g/s): EMFAC idle exhaust PM₁₀ emission factor.

TABLE 2-1: 2022 WEIGHTED AVERAGE DPM EMISSIONS FACTORS

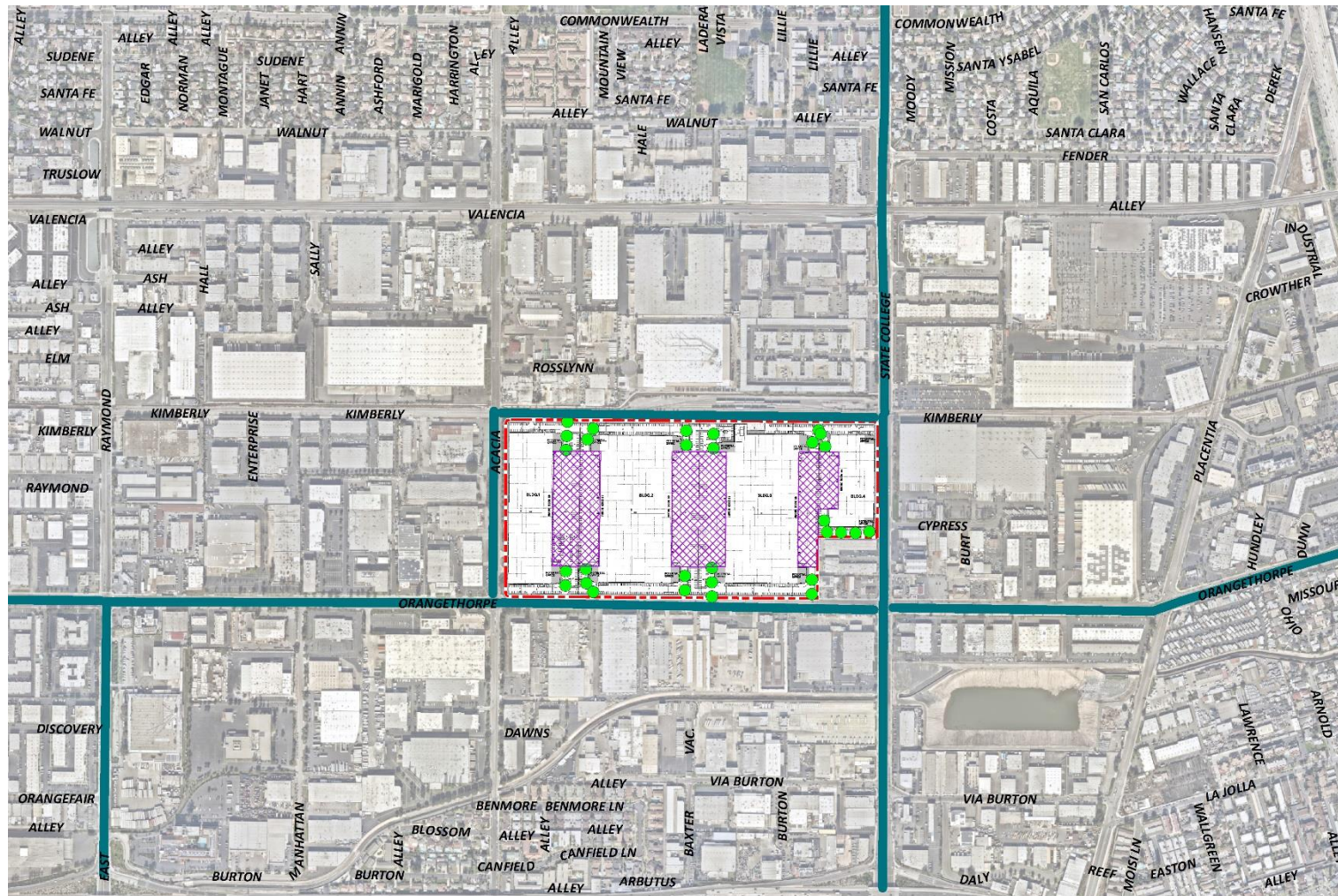
Speed	Weighted Average
0 (idling)	0.08411 (g/idle-hr)
5	0.03845 (g/s)
25	0.01696 (g/s)

Each roadway was modeled as a line source (made up of multiple adjacent volume sources). Due to the large number of volume sources modeled for this analysis, the corresponding coordinates of each volume source have not been included in this report but are included in Appendix “2.1”. The DPM emission rate for each volume source was calculated by multiplying the emission factor (based on the average travel speed along the roadway) by the number of trips and the distance traveled along each roadway segment and dividing the result by the number of volume sources along that roadway, as illustrated on Table 2-2. The modeled emission sources are illustrated on Exhibit 2-A. The modeling domain is limited to the Project’s primary truck route and includes off-site sources in the study area for approximately ½ mile. This modeling domain is more inclusive and conservative than using only a ¼ mile modeling domain which is the distance supported by several reputable studies which conclude that the greatest potential risks occur within a ¼ mile of the primary source of emissions (6) (in the case of the Project, the primary source of emissions is the on-site idling and on-site travel).

On-site truck idling was estimated to occur as trucks enter and travel through the Project site. Although the Project’s diesel-fueled truck and equipment operators will be required by State law to comply with CARB’s idling limit of 5 minutes, staff at SCAQMD recommends that the on-site idling emissions be calculated assuming 15 minutes of truck idling (7), which would take into account on-site idling which occurs while the trucks are waiting to pull up to the truck bays, idling at the bays, idling at check-in and check-out, etc. As such, this analysis calculates truck idling at 15 minutes, consistent with SCAQMD’s recommendation.

Per the *Goodman Logistics Center Fullerton Traffic Impact Analysis (TIA)* prepared by Urban Crossroads, Inc., the Project is expected to generate a total of approximately 3,422 two-way vehicular trips per day (1,711 inbound and 1,711 outbound) which includes 904 two-way truck trips per day (452 inbound and 452 outbound) (3). This health risk assessment study evaluates the potential impacts resulting from diesel exhaust from the 904 two-way truck trips generated by the Project, which is conservative since no credit for the daily truck trips associated with the existing use are taken in the HRA.

EXHIBIT 2-A: MODELED EMISSION SOURCES



LEGEND:

- Site Boundary
- On-Site Truck & TRU Idling
- ● On-Site Truck Travel
- Off-Site Truck Travel

TABLE 2-2: DPM EMISSIONS FROM PROJECT TRUCKS (2022 ANALYSIS YEAR)

Truck Emission Rates						
Source	Trucks Per Day	VMT ^b (miles/day)	Truck Emission Rate ^c (grams/mile)	Truck Emission Rate ^c (grams/idle-hour)	Daily Truck Emissions ^d (grams/day)	Modeled Emission Rates (g/second)
On-Site Idling Building 1	83			0.1059	19.11	2.212E-04
On-Site Idling Building 2 (West Side)	83			0.1059	2.19	2.529E-05
On-Site Idling Building 2 (East Side)	83			0.1059	2.19	2.529E-05
On-Site Idling Building 3 (West Side)	83			0.1059	2.19	2.529E-05
On-Site Idling Building 3 (East Side)	83			0.1059	2.19	2.529E-05
On-Site Idling Building 4	39			0.1059	1.03	1.196E-05
On-Site Travel Building 1	166	37.10	0.0367		4.38	5.073E-05
On-Site Travel Building 2 (West Side)	165	38.63	0.0367		4.56	5.283E-05
On-Site Travel Building 2 (East Side)	165	37.32	0.0367		1.37	1.583E-05
On-Site Travel Building 3 (West Side)	165	37.67	0.0367		1.38	1.598E-05
On-Site Travel Building 3 (East Side)	165	38.08	0.0367		1.40	1.615E-05
On-Site Travel Building 4	78	16.41	0.0367		0.60	6.962E-06
Off-Site Travel 10% on Acacia Av. ^a	90	21.22	0.0155		0.68	7.818E-06
Off-Site Travel 30% on Kimberly Av. ^a	271	130.06	0.0155		4.14	4.793E-05
Off-Site Travel 30% on Orangethorpe Av. ^a	271	129.49	0.0155		4.12	4.772E-05
Off-Site Travel 30% on N. State College Blvd. ^a	271	63.95	0.0155		2.04	2.357E-05
Off-Site Travel 55% south on N. State College Blvd. to SR-91	497	182.99	0.0155		5.83	6.743E-05
Off-Site Travel 30% east on Orangethorpe to SR-57	271	185.50	0.0155		5.91	6.836E-05
Off-Site Travel 10% on Orangethorpe to Raymond Av.	90	45.76	0.0155		1.46	1.686E-05
Off-Site Travel 5% on Raymond Av. to SR-91	45	15.67	0.0155		0.50	5.775E-06
Off-Site Travel 5% on Orangethorpe west of Raymond Av.	45	19.79	0.0155		0.63	7.294E-06
Off-Site Travel 5% on N. State College Blvd.	45	33.48	0.0155		1.07	1.234E-05

^a Off-Site Truck Travel along the project frontage routes (Acacia, Kimberly, Orangethorpe, N. State College) is conservative since the percentage identified is presumed to travel the entire distance of the link.

^b Vehicle miles traveled are for modeled truck route only.

^c Emission rates determined using EMFAC 2017. Idle emission rates are expressed in grams per idle hour rather than grams per mile.

^d This column includes the total truck travel and truck idle emissions. For idle emissions this column includes emissions based on the assumption that each truck idles for 15 minutes. Additionally, this column includes idling from TRUs accessing the Project, it is assumed that TRUs would idle for up to 30 minutes.

2.2.2 TRANSPORT REFRIGERATION UNITS (TRUs)

In order to account for the possibility of refrigerated uses (cold storage) that would be accommodated by the up to 804,692 sf of High Cube Cold Storage Warehouse proposed, all trucks accessing this land use are presumed to also have transport refrigeration units (TRUs). Therefore, for modeling purposes 299 total daily trucks (one-way) are assumed to be trucks with TRUs. In addition to on-site truck idling, the analysis assumes that each TRU accessing the site will also idle for 30 minutes, even though the CARB's anti-idling rules mandate a 5-minute idling time. Based on CARB's *Draft Update to Inventory for Transportation Refrigeration Units* (8) 60% of TRUs are anticipated to be 25+ horsepower and 40% of TRUs are anticipated to be 23 horsepower, as such 60% of TRUs are assumed to be 34 horsepower with a load factor of 0.53 (0.01 grams of PM₁₀ per brake-horsepower-hour) and 40% of TRUs are assumed to be 23 horsepower with a load factor of 0.46 (0.12 grams of PM₁₀ per brake-horsepower-hour). TRUs are also accounted for during on-site and off-site travel. TRU emission rates were calculated based on CARB's 2017 Off-Road Diesel Emission Factors for analysis year 2022.

2.3 EXPOSURE QUANTIFICATION

The analysis herein has been conducted in accordance with the guidelines in the Health Risk Assessment Guidance for Analyzing Cancer Risks from Mobile Source Diesel Idling Emissions for CEQA Air Quality Analysis (1). SCAQMD recommends using the Environmental Protection Agency's (U.S. EPA's) AERMOD model. For purposes of this analysis, the Lakes AERMOD View (Version 9.9.0) was used to calculate annual average particulate concentrations associated with site operations. Lakes AERMOD View was utilized to incorporate the U.S. EPA's latest AERMOD Version 19191 (9).

The model offers additional flexibility by allowing the user to assign an initial release height and vertical dispersion parameters for mobile sources representative of a roadway. For this HRA, the roadways were modeled as adjacent volume sources. Roadways were modeled using the U.S. EPA's haul route methodology for modeling of on-site and off-site truck movement. More specifically, the Haul Road Volume Source Calculator in Lakes AERMOD View has been utilized to determine the release height parameters. Based on the US EPA methodology, the Project's modeled sources would result in a release height of 3.49 meters, and an initial lateral dimension of 4.0 meters, and an initial vertical dimension of 3.25 meters.

SCAQMD-recommended model parameters are presented in Table 2-3 (10). The model requires additional input parameters including emission data and local meteorology. Meteorological data from the SCAQMD's Fullerton Airport (KFUL) monitoring station (SRA 16) was used to represent local weather conditions and prevailing winds (11). A wind rose exhibit of the KSNA monitoring station is provided at Exhibit 2-B.

EXHIBIT 2-B: WIND ROSE (SRA 17)

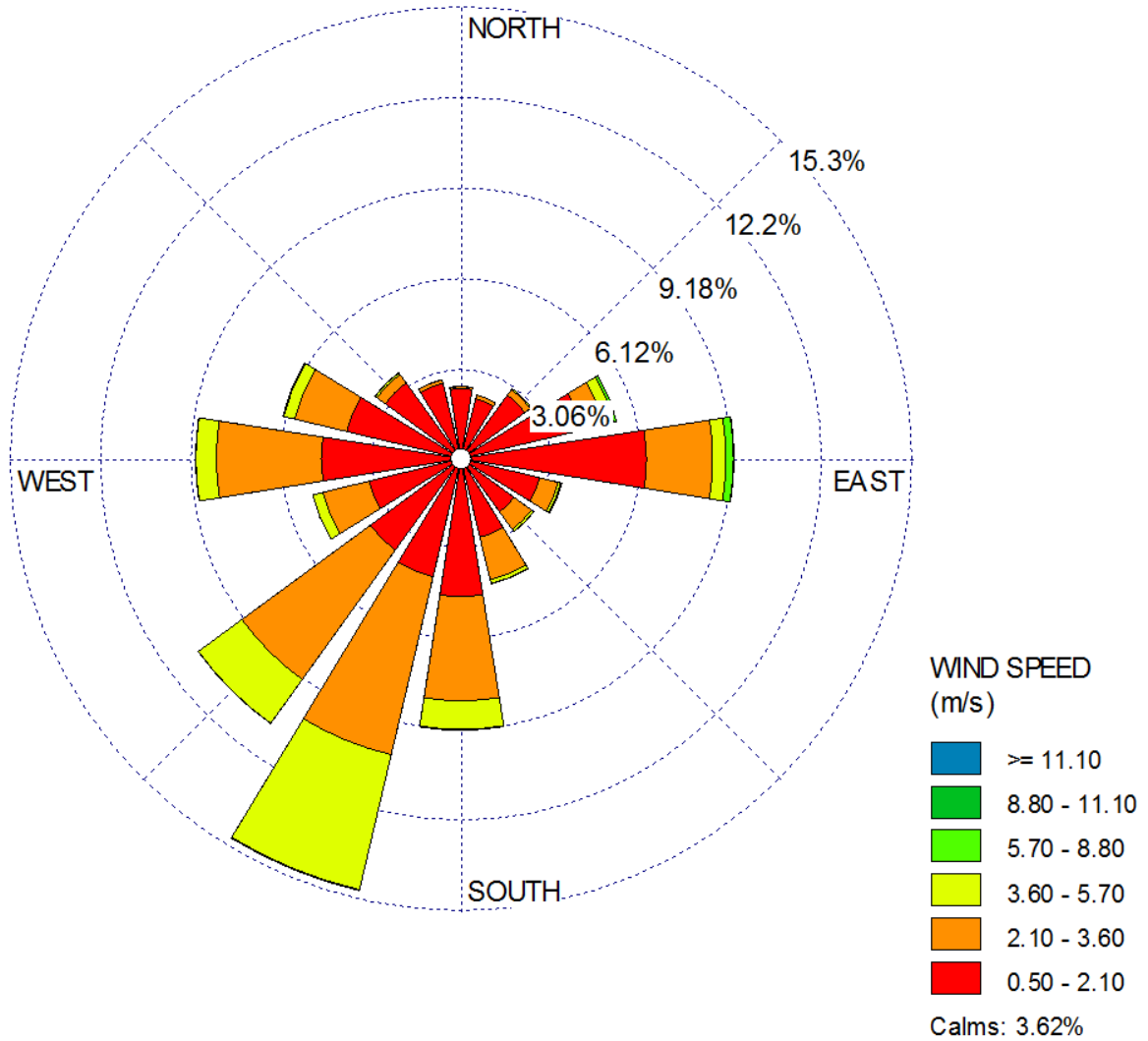


TABLE 2-3: AERMOD MODEL PARAMETERS

Dispersion Coefficient (Urban/Rural)	Urban (Population 3,010,232)
Terrain (Flat/Elevated)	Elevated (Regulatory Default)
Averaging Time	1 year (5-year Meteorological Data Set)
Receptor Height	0 meters (Regulatory Default)

Universal Transverse Mercator (UTM) coordinates for World Geodetic System (WGS) 84 were used to locate the Project site boundaries, each volume source location, and receptor locations in the Project site’s vicinity. The AERMOD dispersion model summary output files for the proposed Project are presented in Appendix “2.1”. Modeled sensitive receptors were placed at residential and non-residential locations.

Receptors may be placed at applicable structure locations for residential and worker property and not necessarily the boundaries of the properties containing these uses because the human receptors (residents and workers) spend a majority of their time at the residence or in the workplace’s building, and not on the property line. It should be noted that the primary purpose of receptor placement is focused on long-term exposure. For example, the HRA evaluates the potential health risks to residents and workers over a period of 30 or 25 years of exposure, respectively. Notwithstanding, as a conservative measure, receptors were placed at either the outdoor living area or the building façade, whichever is closer to the Project site.

For purposes of this HRA, receptors include both residential and non-residential (worker) land uses in the vicinity of the Project. These receptors are included in the HRA since residents and workers may be exposed at these locations over a long-term duration of 30 or 25 years of exposure. This methodology is consistent with SCAQMD and OEHHA recommended guidance.

Any impacts to residents or workers located further away from the Project site than the modeled residential and workers would have a lesser impact than what has already been disclosed in the HRA at the MEIR and MEIW because concentrations dissipate with distance.

Consistent with SCAQMD modeling guidance, all receptors were set to existing elevation height so that only ground-level concentrations are analyzed (12). United States Geological Survey (USGS) Digital Elevation Model (DEM) terrain data based on a 7.5-minute topographic quadrangle map series using AERMAP was utilized in the HRA modeling to set elevations.

Discrete variants for daily breathing rates, exposure frequency, and exposure duration were obtained from relevant distribution profiles presented in the 2015 OEHHA Guidelines. Tables 2-4 and 2-5 summarize the Exposure Parameters for Residents and Workers based on 2015 OEHHA Guidelines. Appendix 2.2 includes the detailed risk calculation.

TABLE 2-4: EXPOSURE ASSUMPTIONS FOR INDIVIDUAL CANCER RISK (30 YEAR RESIDENTIAL)

Age	Daily Breathing Rate (L/kg-day)	Age Specific Factor	Exposure Duration (years)	Fraction of Time at Home	Exposure Frequency (days/year)	Exposure Time (hours/day)
-0.25 to 0	361	10	0.25	0.85	350	24
0 to 2	1090	10	2	0.85	350	24
2 to 16	572	3	14	0.72	365	24
16 to 30	261	1	14	0.73	365	24

TABLE 2-5: EXPOSURE ASSUMPTIONS FOR INDIVIDUAL CANCER RISK (25 YEAR WORKER)

Age	Daily Breathing Rate (L/kg-day)	Age Specific Factor	Exposure Duration (years)	Exposure Frequency (days/year)	Exposure Time (hours/day)
16 to 41	230	1	25	250	12

2.4 CARCINOGENIC CHEMICAL RISK

The SCAQMD CEQA Air Quality Handbook (1993) states that emissions of toxic air contaminants (TACs) are considered significant if a HRA shows an increased risk of greater than 10 in one million. Based on guidance from the SCAQMD in the document Health Risk Assessment Guidance for Analyzing Cancer Risks from Mobile Source Diesel Idling Emissions for CEQA Air Quality Analysis (1), for purposes of this analysis, 10 in one million is used as the cancer risk threshold for the proposed Project.

Excess cancer risks are estimated as the upper-bound incremental probability that an individual will develop cancer over a lifetime as a direct result of exposure to potential carcinogens over a specified exposure duration. The estimated risk is expressed as a unitless probability. The cancer risk attributed to a chemical is calculated by multiplying the chemical intake or dose at the human exchange boundaries (e.g., lungs) by the chemical-specific cancer potency factor (CPF). A risk level of 10 in one million implies a likelihood that up to 10 people, out of one million equally exposed people would contract cancer if exposed continuously (24 hours per day) to the levels of toxic air contaminants over a specified duration of time.

Guidance from CARB and the California Environmental Protection Agency, Office of Environmental Health Hazard Assessment (OEHHA) recommends a refinement to the standard point estimate approach when alternate human body weights and breathing rates are utilized to assess risk for susceptible subpopulations such as children. For the inhalation pathway, the procedure requires the incorporation of several discrete variates to effectively quantify dose. Once determined, contaminant dose is multiplied by the cancer potency factor (CPF) in units of inverse dose expressed in milligrams per kilogram per day (mg/kg/day)⁻¹ to derive the cancer risk estimate. Therefore, to assess exposures, the following dose algorithm was utilized.

$$\text{DOSE}_{\text{air}} = (\text{C}_{\text{air}} \times [\text{BR}/\text{BW}] \times A \times \text{EF}) \times (1 \times 10^{-6})$$

Where:

DOSE_{air} = chronic daily intake (mg/kg/day)

C_{air} = concentration of contaminant in air (ug/m³)

[BR/BW]
BW-day) = daily breathing rate normalized to body weight (L/kg

A = inhalation absorption factor

EF = exposure frequency (days/365 days)

BW = body weight (kg)

1 x 10⁻⁶ = conversion factors (ug to mg, L to m³)

$$\text{RISK}_{\text{air}} = \text{DOSE}_{\text{air}} \times \text{CPF} \times \text{ED}/\text{AT}$$

Where:

DOSE_{air} = chronic daily intake (mg/kg/day)

CPF = cancer potency factor

ED = number of years within particular age group

AT = averaging time

2.5 NON-CARCINOGENIC EXPOSURES

An evaluation of the potential noncarcinogenic effects of chronic exposures was also conducted. Adverse health effects are evaluated by comparing a compound's annual concentration with its toxicity factor or Reference Exposure Level (REL). The REL for diesel particulates was obtained from OEHHA for this analysis. The chronic reference exposure level (REL) for DPM was established by OEHHA as 5 µg/m³ (OEHHA Toxicity Criteria Database, <http://www.oehha.org/risk/chemicaldb/index.asp>).

The non-cancer hazard index was calculated (consistent with SCAQMD methodology) as follows:

The relationship for the non-cancer health effects of DPM is given by the following equation:

$$\text{HI}_{\text{DPM}} = \text{C}_{\text{DPM}}/\text{REL}_{\text{DPM}}$$

Where:

HI_{DPM} = Hazard Index; an expression of the potential for non-cancer health effects.

C_{DPM} = Annual average DPM concentration (µg/m³).

REL_{DPM} = Reference exposure level (REL) for DPM; the DPM concentration at which no adverse health effects are anticipated.

For purposes of this analysis the hazard index for the respiratory endpoint totaled less than one for all receptors in the project vicinity, and thus is less than significant.

2.6 POTENTIAL PROJECT-RELATED DPM SOURCE CANCER AND NON-CANCER RISKS³

Individual Exposure Scenario:

The residential land use with the greatest potential exposure to Project DPM source emissions is Location R6, which represents the existing sensitive residence at 1545 East Benmore Lane, in the City of Anaheim, approximately 1,282 feet south of the Project site. Since there is no private outdoor living area (back yard) facing the Project site at this location, R6 is placed at the building façade. At the maximally exposed individual receptor (MEIR), the maximum incremental cancer risk attributable to Project DPM source emissions is estimated at 1.36 in one million, which is less than the South Coast Air Quality Management District's (SCAQMD's) significance threshold of 10 in one million. At this same location, non-cancer risks were estimated to be 0.0005, which would not exceed the applicable significance threshold of 1.0. Because all other modeled residential receptors are exposed to lesser concentrations and are located at a greater distance than the MEIR analyzed herein, and DPM generally dissipates with distance from the source, all other residential receptors in the vicinity of the Project site would be exposed to less emissions and therefore less risk than the MEIR identified herein. As such, the Project will not cause a significant human health or cancer risk to nearby residences. The nearest modeled receptors are illustrated on Exhibit 2-C.

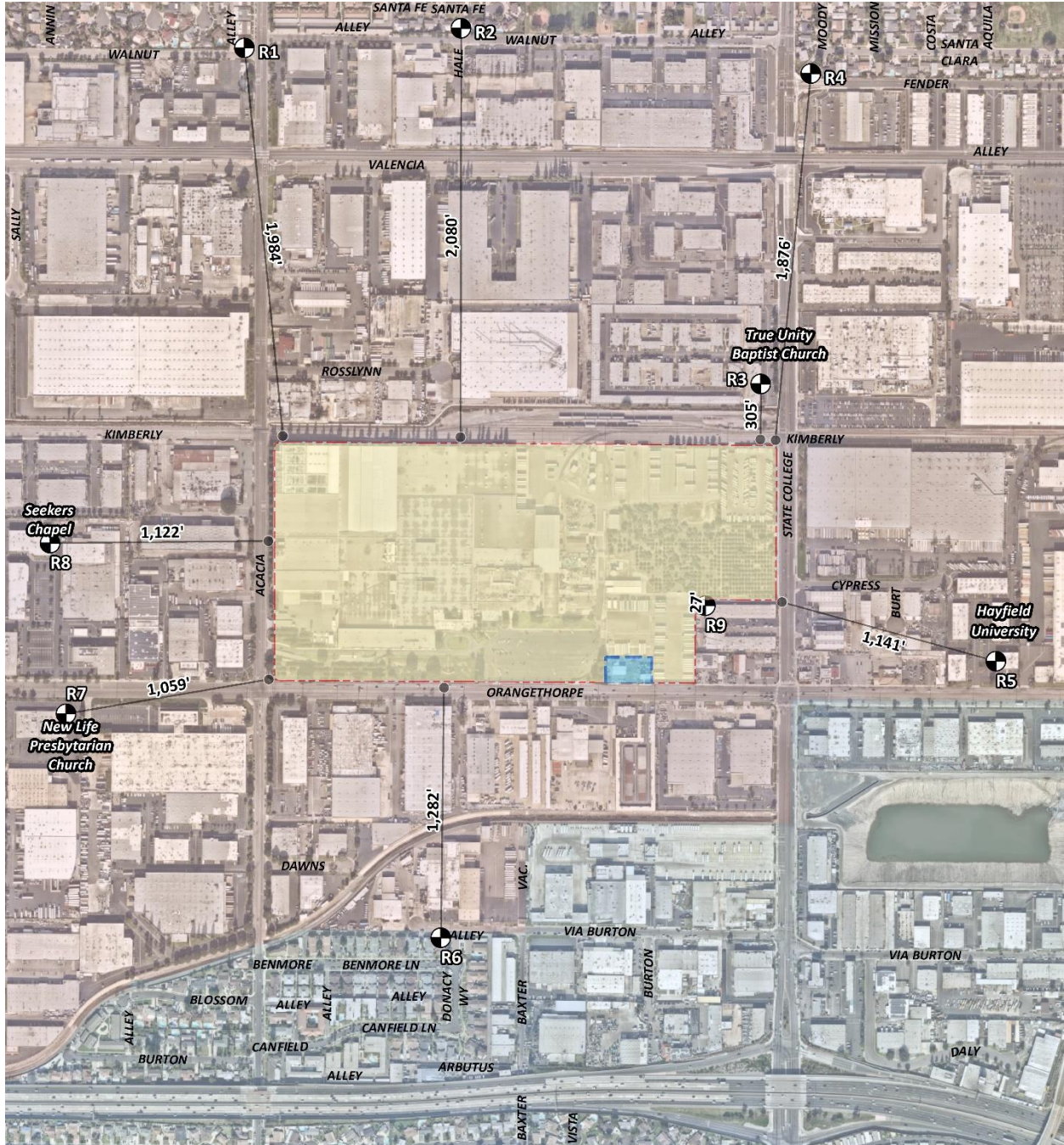
Worker Exposure Scenario:

The worker receptor land use with the greatest potential exposure to Project DPM source emissions is Location R9, which represents the State College Business Plaza at 1201 South State College Boulevard in the City of Fullerton, approximately 27 feet south of the Project site. R9 is placed at the building façade where a worker could remain for a typical workday. At the maximally exposed individual worker (MEIW), the maximum incremental cancer risk impact is 0.83 in one million which is less than the SCAQMD's threshold of 10 in one million. Maximum non-cancer risks at this same location were estimated to be 0.003, which would not exceed the applicable significance threshold of 1.0. Because all other modeled worker receptors are located at a greater distance than the MEIW analyze herein, and DPM dissipates with distance from the source, all other worker receptors in the vicinity of the Project would be exposed to less emissions and therefore less risk than the MEIW identified herein. As such, the Project will not cause a

³ SCAQMD guidance does not require assessment of the potential health risk to on-site workers. Excerpts from the document OEHHA Air Toxics Hot Spots Program Risk Assessment Guidelines—The Air Toxics Hot Spots Program Guidance Manual for Preparation of Health Risk Assessments (OEHHA 2003), also indicate that it is not necessary to examine the health effects to on-site workers unless required by RCRA (Resource Conservation and Recovery Act) / CERCLA (Comprehensive Environmental Response, Compensation, and Liability Act) or the worker resides on-site.

significant human health or cancer risk to adjacent workers. The nearest modeled receptors are illustrated on Exhibit 2-C.

EXHIBIT 2-C: MODELED RECEPTORS



Legend

- Expansion Site
- Site Boundary
- City of Fullerton
- City of Anaheim
- Receptor Locations
- Distance from receptor to Project site boundary (in feet)

This page intentionally left blank

2.7 CUMULATIVE TOXIC AIR CONTAMINANTS (TAC) EMISSIONS IMPACTS

2.7.1 BACKGROUND

There are no state or federal ambient air quality standards applicable to TAC emissions. Preparing a cumulative assessment for TACs is complicated by the fact that site-specific impacts can be far different from average impacts over a larger geographic area. Impacts from TAC emissions are highest closest to sources of TACs, but the sources are often spread over a large area. For example, emissions from diesel engines, the largest source of risk from TACs, are operated on roads, businesses, and construction sites throughout the air basin. Locations where large numbers of TAC sources are concentrated such as freeways, rail yards, and ports may pose a higher level of risk to sensitive receptors near these facilities. Examination of the risk from TACs at national, state, regional, and local levels is useful for providing context, but site-specific evaluation is ultimately necessary to determine existing conditions for development projects.

2.7.2 JUSTIFICATION OF THE GEOGRAPHIC SCOPE OF THE ANALYSIS

Proximity to sources of toxics is critical to determining the impact. In traffic-related studies, the additional non-cancer health risk attributable to proximity was seen within 1,000 feet and was strongest within 300 feet. California freeway studies show about a 70-percent drop-off in particulate pollution levels at 500 feet. Based on ARB and SCAQMD emissions and modeling analyses, an 80-percent drop-off in pollutant concentrations is expected at approximately 1,000 feet from a distribution center (6).

The 1,000-foot evaluation distance is supported by research-based findings concerning TAC emission dispersion rates from roadways and large sources showing that emissions diminish substantially between 500 and 1,000 feet from emission sources.

For assessing the cumulative impacts of a new source of TAC emissions associated with a project in combination with existing sources and probable future sources, a project radius is necessary. Assessment of impacts from existing sources within 1,000 feet of the new source in combination with risks and hazards from the new source is recommended. Then, once the location of the maximally impacted receptor is identified for the project, cumulative impacts from other sources within the radius of the project (i.e., not the receptor) are assessed at that location. Assessments should sum individual hazards or risks to find the cumulative impact at the location of the maximally impacted receptor from the new source.

Lastly, the Waters Bill (AB 3205) (H&SC Section, 42301.6 through 42301.9) (13) addresses sources of hazardous air pollutants near schools and although not directly applicable to this project, this bill further evidences the propriety of considering hazardous emissions sources within a defined 1,000 foot radius. That is, pursuant to the Waters Bill, prior to approving an application for a permit to construct or modify a source which emits hazardous air emissions (i.e. DPM), which source is located within 1,000 feet from the outer boundary of a school site, the air pollution control officer shall prepare a public notice in which the proposed project or modification for which the application for a permit is made is fully described.

For purposes of this assessment, a one-quarter mile radius or 1,320 feet geographic scope is utilized for determining potential cumulative impacts. This radius is more robust than, and provides a more health protective scenario for evaluation than the 1,000-foot impact radius identified above.

2.7.3 RELATED PROJECTS CONTRIBUTION TO CUMULATIVE TAC IMPACTS

New or proposed potential TAC-generating projects (related projects) in the Study Area could contribute to cumulative TAC impacts.

In consultation with the Lead Agency, related TAC-generating projects located within a one-quarter mile radius of the Project and off-site truck travel routes were identified and are reflected in this cumulative TAC analysis. The related projects listed below were selected based on their propensity to generate TACs that would contribute to, or interact with, TACs generated by the Project. Exhibit 2-D illustrates cumulative projects in the study area and a quarter-mile buffer.

The following cumulative projects were identified to fall within the quarter-mile buffer:

- F1: 85,758 sf Major Retail and Shops area
- A1: 3,060 sf convenience store
- P4: 7,600 sf General Light Industrial area

Of the cumulative projects within a quarter-mile buffer, only P4: 7,600 sf of General Light Industrial area would have the potential to emit TACs and is located within the quarter-mile buffer of the Project site and primary truck routes. Notwithstanding, a 7,600 sf General Light Industrial use would generate a negligible amount of truck trips (4 truck trips per day) and consequently a negligible amount of DPM which is the primary TAC that would be emitted.

2.7.4 PROJECT MAXIMUM CONTRIBUTION TO CUMULATIVE TAC IMPACTS

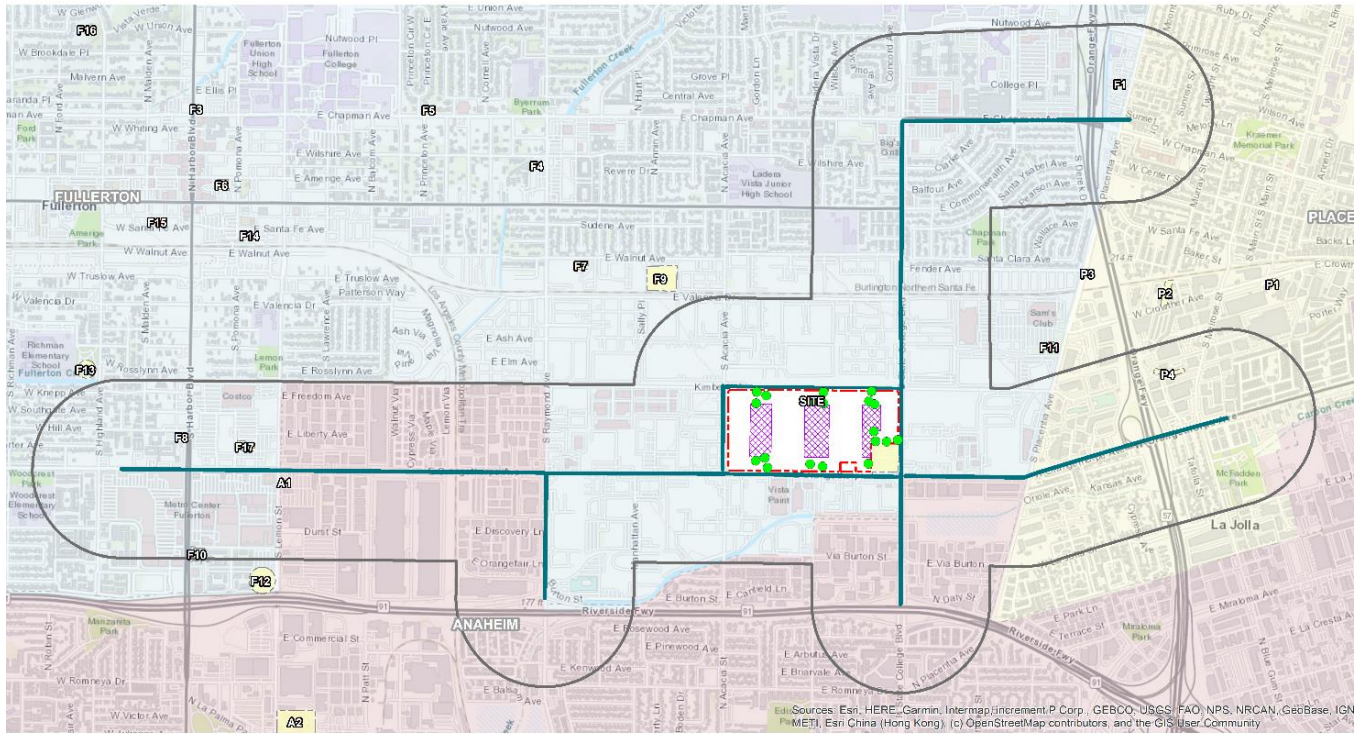
Project-source TACs would incrementally increase the cumulative cancer risk by a maximum of 1.36 incidents per million population. The applicable SCAQMD significance threshold for Project-level TAC-source cancer risk impacts is 10 incidents per million population. Similarly, SCAQMD significance thresholds state that Project contributions to cumulative TAC-source cancer risks would be cumulatively considerable if greater than 10 incidents per million population would occur. The 1.36 incidents per million population increment resulting from the Project is therefore not significant, nor cumulatively considerable.

2.7.5 CUMULATIVE IMPACTS

The Project's contribution is less than cumulatively considerable because it is less than the 10 in one million incremental cancer risk thresholds established by the SCAQMD. Lastly, it should be noted that although there will be ambient growth in the Project vicinity, any increase in emissions and consequently cancer risk from ambient growth would be offset by the expected decrease in future risk estimates due to the natural turnover of older fleets and equipment being replaced by more efficient, less polluting engines and regulatory actions being phased in.

As noted above at Section 2.7.4, the Project's maximum contribution to cumulative TAC Impacts would not be cumulatively considerable.

EXHIBIT 2-D: CUMULATIVE DEVELOPMENT WITHIN ¼ MILE OF THE PROJECT AND PRIMARY TRUCK ROUTE



Legend

- Site Boundary
- On-Site Truck & TRU Idling
- On-Site Truck Travel
- Off-Site Truck Travel
- Quarter-Mile Radius
- Cumulative Development

3 REFERENCES

1. **South Coast Air Quality Management District.** Mobile Source Toxics Analysis. [Online] 2003.
http://www.aqmd.gov/ceqa/handbook/mobile_toxic/mobile_toxic.html.
2. **Goss, Tracy A and Kroeger, Amy.** White Paper on Potential Control Strategies to Address Cumulative Impacts from Air Pollution. [Online] South Coast Air Quality Management District, 2003. [Cited: June 6, 2019.] <http://www.aqmd.gov/docs/default-source/Agendas/Environmental-Justice/cumulative-impacts-working-group/cumulative-impacts-white-paper.pdf?sfvrsn=2>.
3. **Urban Crossroads, Inc.** *Goodman Logistics Center Traffic Impact Analysis.* 2020.
4. **California Air Resources Board.** EMFAC 2017. [Online] <https://www.arb.ca.gov/emfac/2017/>.
5. **California Department of Transportation.** EMFAC Software. [Online]
<http://www.dot.ca.gov/hq/env/air/pages/emfac.htm>.
6. **Air Resources Board.** *Air Quality and Land Use Handbook: A Community Health Perspective.* 2005.
7. **Wong, Jillian.** *Planning, Rule Development & Area Sources.* December 22, 2016.
8. **California Air Resources Board.** *Draft 2019 Update to Emissions Inventory for Transportation Refrigeration Units.* 2019.
9. **Environmental Protection Agency.** User's Guide for the AMS/EPA Regulatory Model (AERMOD). [Online] 2019. https://www3.epa.gov/ttn/scram/models/aermod/aermod_userguide.pdf.
10. —. User's Guide for the AMS/EPA Regulatory Model (AERMOD). [Online] April 2018.
https://www3.epa.gov/ttn/scram/models/aermod/aermod_userguide.pdf.
11. **South Coast Air Quality Management District.** Data for AERMOD. [Online] [Cited: June 10, 2019.]
<https://www.aqmd.gov/home/air-quality/air-quality-data-studies/meteorological-data/data-for-aermod>.
12. —. South Coast AQMD Modeling Guidance for AERMOD. [Online] [Cited: September 18, 2019.]
<http://www.aqmd.gov/home/air-quality/meteorological-data/modeling-guidance>.
13. **CAL HSC Code 42301.6 California Code - Section 42301.6. Find Law.** [Online]
<http://codes.lp.findlaw.com/cacode/HSC/1/d26/4/4/1/s42301.6>.

This page intentionally left blank

4 CERTIFICATIONS

The contents of this health risk assessment represent an accurate depiction of the impacts to sensitive receptors associated with the proposed Goodman Logistics Center Fullerton Project. The information contained in this health risk assessment report is based on the best available data at the time of preparation. If you have any questions, please contact me directly at (949) 336-5987.

Haseeb Qureshi
Associate Principal
URBAN CROSSROADS, INC.
260 E. Baker, Suite 200
Costa Mesa, CA 92626
(949) 336-5987
hqureshi@urbanxroads.com

EDUCATION

Master of Science in Environmental Studies
California State University, Fullerton • May 2010

Bachelor of Arts in Environmental Analysis and Design
University of California, Irvine • June 2006

PROFESSIONAL AFFILIATIONS

AEP – Association of Environmental Planners
AWMA – Air and Waste Management Association
ASTM – American Society for Testing and Materials

PROFESSIONAL CERTIFICATIONS

Environmental Site Assessment – American Society for Testing and Materials • June 2013
Planned Communities and Urban Infill – Urban Land Institute • June 2011
Indoor Air Quality and Industrial Hygiene – EMSL Analytical • April 2008
Principles of Ambient Air Monitoring – California Air Resources Board • August 2007
AB2588 Regulatory Standards – Trinity Consultants • November 2006
Air Dispersion Modeling – Lakes Environmental • June 2006

This page intentionally left blank

APPENDIX 2.1:
AERMOD MODEL INPUT/OUTPUT

This page intentionally left blank

```

** Lakes Environmental AERMOD MPI
**
*****
**
** AERMOD INPUT PRODUCED BY:
** AERMOD VIEW VER. 9.9.0
** LAKES ENVIRONMENTAL SOFTWARE INC.
** DATE: 6/3/2020
** FILE: C:\LAKES\AERMOD VIEW\13157 OPS HRA\13157 OPS HRA.ADI
**
*****
**
**
*****
** AERMOD CONTROL PATHWAY
*****
**
**
CO STARTING
  TITLEONE C:\LAKES\AERMOD VIEW\13157 OPS HRA\13157 OPS HRA.ISC
  MODELOPT DFAULT CONC
  AVERTIME ANNUAL
  URBANOPT 3010232
  POLLUTID DPM
  RUNORNOT RUN
  ERRORFIL "13157 OPS HRA.ERR"
CO FINISHED
**
*****
** AERMOD SOURCE PATHWAY
*****
**
**
SO STARTING
** SOURCE LOCATION **
** SOURCE ID - TYPE - X COORD. - Y COORD. **
** -----
** LINE SOURCE REPRESENTED BY ADJACENT VOLUME SOURCES
** LINE VOLUME SOURCE ID = SLINE1
** DESCRSRC ON-SITE IDLING BUILDING 1
** PREFIX
** LENGTH OF SIDE = 8.59
** CONFIGURATION = ADJACENT
** EMISSION RATE = 0.0002212
** VERTICAL DIMENSION = 6.99
** SZINIT = 3.25
** NODES = 2
** 417049.581, 3747272.044, 55.13, 3.49, 4.00
** 417049.581, 3747034.002, 53.51, 3.49, 4.00
** -----

```

LOCATION	VOLUME	417049.581	3747267.749	54.99
LOCATION L0001248	VOLUME	417049.581	3747259.159	54.98
LOCATION L0001249	VOLUME	417049.581	3747250.569	54.97
LOCATION L0001250	VOLUME	417049.581	3747241.979	54.96
LOCATION L0001251	VOLUME	417049.581	3747233.389	54.94
LOCATION L0001252	VOLUME	417049.581	3747224.799	54.93
LOCATION L0001253	VOLUME	417049.581	3747216.209	54.92
LOCATION L0001254	VOLUME	417049.581	3747207.619	54.91
LOCATION L0001255	VOLUME	417049.581	3747199.029	54.90
LOCATION L0001256	VOLUME	417049.581	3747190.439	54.89
LOCATION L0001257	VOLUME	417049.581	3747181.849	54.87
LOCATION L0001258	VOLUME	417049.581	3747173.259	54.81
LOCATION L0001259	VOLUME	417049.581	3747164.669	54.73
LOCATION L0001260	VOLUME	417049.581	3747156.079	54.65
LOCATION L0001261	VOLUME	417049.581	3747147.489	54.57
LOCATION L0001262	VOLUME	417049.581	3747138.899	54.49
LOCATION L0001263	VOLUME	417049.581	3747130.309	54.41
LOCATION L0001264	VOLUME	417049.581	3747121.719	54.33
LOCATION L0001265	VOLUME	417049.581	3747113.129	54.25
LOCATION L0001266	VOLUME	417049.581	3747104.539	54.16
LOCATION L0001267	VOLUME	417049.581	3747095.949	54.08
LOCATION L0001268	VOLUME	417049.581	3747087.359	54.00
LOCATION L0001269	VOLUME	417049.581	3747078.769	53.99
LOCATION L0001270	VOLUME	417049.581	3747070.179	53.98
LOCATION L0001271	VOLUME	417049.581	3747061.589	53.97
LOCATION L0001272	VOLUME	417049.581	3747052.999	53.96
LOCATION L0001273	VOLUME	417049.581	3747044.409	53.95
LOCATION L0001274	VOLUME	417049.581	3747035.819	53.94

** END OF LINE VOLUME SOURCE ID = SLINE1

**

** LINE SOURCE REPRESENTED BY ADJACENT VOLUME SOURCES

** LINE VOLUME SOURCE ID = SLINE2

** DESCRSRC ON-SITE IDLING BUILDING 2 (WEST SIDE)

** PREFIX

** LENGTH OF SIDE = 8.59

** CONFIGURATION = ADJACENT

** EMISSION RATE = 0.00002529

** VERTICAL DIMENSION = 6.99

** SZINIT = 3.25

** NODES = 2

** 417125.322, 3747267.126, 55.49, 3.49, 4.00

** 417125.322, 3747029.083, 54.07, 3.49, 4.00

**

LOCATION L0001275	VOLUME	417125.322	3747262.831	55.77
LOCATION L0001276	VOLUME	417125.322	3747254.241	55.69
LOCATION L0001277	VOLUME	417125.322	3747245.651	55.61
LOCATION L0001278	VOLUME	417125.322	3747237.061	55.53
LOCATION L0001279	VOLUME	417125.322	3747228.471	55.45
LOCATION L0001280	VOLUME	417125.322	3747219.881	55.37
LOCATION L0001281	VOLUME	417125.322	3747211.291	55.30

LOCATION L0001282	VOLUME	417125.322	3747202.701	55.22
LOCATION L0001283	VOLUME	417125.322	3747194.111	55.14
LOCATION L0001284	VOLUME	417125.322	3747185.521	55.06
LOCATION L0001285	VOLUME	417125.322	3747176.931	55.00
LOCATION L0001286	VOLUME	417125.322	3747168.341	54.98
LOCATION L0001287	VOLUME	417125.322	3747159.751	54.97
LOCATION L0001288	VOLUME	417125.322	3747151.161	54.96
LOCATION L0001289	VOLUME	417125.322	3747142.571	54.94
LOCATION L0001290	VOLUME	417125.322	3747133.981	54.93
LOCATION L0001291	VOLUME	417125.322	3747125.391	54.92
LOCATION L0001292	VOLUME	417125.322	3747116.801	54.91
LOCATION L0001293	VOLUME	417125.322	3747108.211	54.89
LOCATION L0001294	VOLUME	417125.322	3747099.621	54.88
LOCATION L0001295	VOLUME	417125.322	3747091.031	54.87
LOCATION L0001296	VOLUME	417125.322	3747082.441	54.83
LOCATION L0001297	VOLUME	417125.322	3747073.851	54.75
LOCATION L0001298	VOLUME	417125.322	3747065.261	54.67
LOCATION L0001299	VOLUME	417125.322	3747056.671	54.59
LOCATION L0001300	VOLUME	417125.322	3747048.081	54.51
LOCATION L0001301	VOLUME	417125.322	3747039.491	54.43
LOCATION L0001302	VOLUME	417125.322	3747030.901	54.35

** END OF LINE VOLUME SOURCE ID = SLINE2

**

** LINE SOURCE REPRESENTED BY ADJACENT VOLUME SOURCES

** LINE VOLUME SOURCE ID = SLINE3

** DESCRSRC ON-SITE IDLING BUILDING 2 (EAST SIDE)

** PREFIX

** LENGTH OF SIDE = 8.59

** CONFIGURATION = ADJACENT

** EMISSION RATE = 0.00002529

** VERTICAL DIMENSION = 6.99

** SZINIT = 3.25

** NODES = 2

** 417298.532, 3747271.186, 56.00, 3.49, 4.00

** 417298.532, 3747033.143, 54.94, 3.49, 4.00

**

LOCATION L0001303	VOLUME	417298.532	3747266.891	56.00
LOCATION L0001304	VOLUME	417298.532	3747258.301	56.00
LOCATION L0001305	VOLUME	417298.532	3747249.711	56.00
LOCATION L0001306	VOLUME	417298.532	3747241.121	56.00
LOCATION L0001307	VOLUME	417298.532	3747232.531	56.00
LOCATION L0001308	VOLUME	417298.532	3747223.941	56.00
LOCATION L0001309	VOLUME	417298.532	3747215.351	56.00
LOCATION L0001310	VOLUME	417298.532	3747206.761	56.00
LOCATION L0001311	VOLUME	417298.532	3747198.171	56.00
LOCATION L0001312	VOLUME	417298.532	3747189.581	56.00
LOCATION L0001313	VOLUME	417298.532	3747180.991	56.00
LOCATION L0001314	VOLUME	417298.532	3747172.401	55.95
LOCATION L0001315	VOLUME	417298.532	3747163.811	55.87
LOCATION L0001316	VOLUME	417298.532	3747155.221	55.78

LOCATION L0001317	VOLUME	417298.532	3747146.631	55.70
LOCATION L0001318	VOLUME	417298.532	3747138.041	55.62
LOCATION L0001319	VOLUME	417298.532	3747129.451	55.53
LOCATION L0001320	VOLUME	417298.532	3747120.861	55.45
LOCATION L0001321	VOLUME	417298.532	3747112.271	55.37
LOCATION L0001322	VOLUME	417298.532	3747103.681	55.29
LOCATION L0001323	VOLUME	417298.532	3747095.091	55.21
LOCATION L0001324	VOLUME	417298.532	3747086.501	55.12
LOCATION L0001325	VOLUME	417298.532	3747077.911	55.10
LOCATION L0001326	VOLUME	417298.532	3747069.321	55.09
LOCATION L0001327	VOLUME	417298.532	3747060.731	55.08
LOCATION L0001328	VOLUME	417298.532	3747052.141	55.07
LOCATION L0001329	VOLUME	417298.532	3747043.551	55.06
LOCATION L0001330	VOLUME	417298.532	3747034.961	55.05

** END OF LINE VOLUME SOURCE ID = SLINE3

**

** LINE SOURCE REPRESENTED BY ADJACENT VOLUME SOURCES

** LINE VOLUME SOURCE ID = SLINE4

** DESCRSRC ON-SITE IDLING BUILDING 3 (WEST SIDE)

** PREFIX

** LENGTH OF SIDE = 8.59

** CONFIGURATION = ADJACENT

** EMISSION RATE = 0.00002529

** VERTICAL DIMENSION = 6.99

** SZINIT = 3.25

** NODES = 2

** 417385.236, 3747266.894, 56.07, 3.49, 4.00

** 417385.236, 3747028.851, 55.22, 3.49, 4.00

**

LOCATION L0001331	VOLUME	417385.236	3747262.599	56.22
LOCATION L0001332	VOLUME	417385.236	3747254.009	56.22
LOCATION L0001333	VOLUME	417385.236	3747245.419	56.22
LOCATION L0001334	VOLUME	417385.236	3747236.829	56.22
LOCATION L0001335	VOLUME	417385.236	3747228.239	56.22
LOCATION L0001336	VOLUME	417385.236	3747219.649	56.22
LOCATION L0001337	VOLUME	417385.236	3747211.059	56.22
LOCATION L0001338	VOLUME	417385.236	3747202.469	56.22
LOCATION L0001339	VOLUME	417385.236	3747193.879	56.22
LOCATION L0001340	VOLUME	417385.236	3747185.289	56.22
LOCATION L0001341	VOLUME	417385.236	3747176.699	56.23
LOCATION L0001342	VOLUME	417385.236	3747168.109	56.21
LOCATION L0001343	VOLUME	417385.236	3747159.519	56.19
LOCATION L0001344	VOLUME	417385.236	3747150.929	56.16
LOCATION L0001345	VOLUME	417385.236	3747142.339	56.14
LOCATION L0001346	VOLUME	417385.236	3747133.749	56.12
LOCATION L0001347	VOLUME	417385.236	3747125.159	56.10
LOCATION L0001348	VOLUME	417385.236	3747116.569	56.08
LOCATION L0001349	VOLUME	417385.236	3747107.979	56.06
LOCATION L0001350	VOLUME	417385.236	3747099.389	56.04
LOCATION L0001351	VOLUME	417385.236	3747090.799	56.02

LOCATION L0001352	VOLUME	417385.236	3747082.209	55.98
LOCATION L0001353	VOLUME	417385.236	3747073.619	55.91
LOCATION L0001354	VOLUME	417385.236	3747065.029	55.84
LOCATION L0001355	VOLUME	417385.236	3747056.439	55.77
LOCATION L0001356	VOLUME	417385.236	3747047.849	55.70
LOCATION L0001357	VOLUME	417385.236	3747039.259	55.63
LOCATION L0001358	VOLUME	417385.236	3747030.669	55.56

** END OF LINE VOLUME SOURCE ID = SLINE4

**

 ** LINE SOURCE REPRESENTED BY ADJACENT VOLUME SOURCES

** LINE VOLUME SOURCE ID = SLINE5

** DESCRSRC ON-SITE IDLING BUILDING 3 (EAST SIDE)

** PREFIX

** LENGTH OF SIDE = 8.59

** CONFIGURATION = ADJACENT

** EMISSION RATE = 0.00002529

** VERTICAL DIMENSION = 6.99

** SZINIT = 3.25

** NODES = 2

** 417558.643, 3747266.894, 58.00, 3.49, 4.00

** 417558.643, 3747028.851, 56.00, 3.49, 4.00

**

LOCATION L0001359	VOLUME	417558.643	3747262.599	57.94
LOCATION L0001360	VOLUME	417558.643	3747254.009	57.85
LOCATION L0001361	VOLUME	417558.643	3747245.419	57.76
LOCATION L0001362	VOLUME	417558.643	3747236.829	57.67
LOCATION L0001363	VOLUME	417558.643	3747228.239	57.57
LOCATION L0001364	VOLUME	417558.643	3747219.649	57.48
LOCATION L0001365	VOLUME	417558.643	3747211.059	57.39
LOCATION L0001366	VOLUME	417558.643	3747202.469	57.29
LOCATION L0001367	VOLUME	417558.643	3747193.879	57.20
LOCATION L0001368	VOLUME	417558.643	3747185.289	57.11
LOCATION L0001369	VOLUME	417558.643	3747176.699	57.01
LOCATION L0001370	VOLUME	417558.643	3747168.109	57.00
LOCATION L0001371	VOLUME	417558.643	3747159.519	57.00
LOCATION L0001372	VOLUME	417558.643	3747150.929	57.00
LOCATION L0001373	VOLUME	417558.643	3747142.339	57.00
LOCATION L0001374	VOLUME	417558.643	3747133.749	57.00
LOCATION L0001375	VOLUME	417558.643	3747125.159	57.00
LOCATION L0001376	VOLUME	417558.643	3747116.569	57.00
LOCATION L0001377	VOLUME	417558.643	3747107.979	57.00
LOCATION L0001378	VOLUME	417558.643	3747099.389	57.00
LOCATION L0001379	VOLUME	417558.643	3747090.799	57.00
LOCATION L0001380	VOLUME	417558.643	3747082.209	56.99
LOCATION L0001381	VOLUME	417558.643	3747073.619	56.90
LOCATION L0001382	VOLUME	417558.643	3747065.029	56.81
LOCATION L0001383	VOLUME	417558.643	3747056.439	56.71
LOCATION L0001384	VOLUME	417558.643	3747047.849	56.62
LOCATION L0001385	VOLUME	417558.643	3747039.259	56.53
LOCATION L0001386	VOLUME	417558.643	3747030.669	56.43

```

** END OF LINE VOLUME SOURCE ID = SLINE5
** -----
** LINE SOURCE REPRESENTED BY ADJACENT VOLUME SOURCES
** LINE VOLUME SOURCE ID = SLINE6
** DESCRSRC ON-SITE IDLING BUILDING 4
** PREFIX
** LENGTH OF SIDE = 8.59
** CONFIGURATION = ADJACENT
** EMISSION RATE = 0.00001196
** VERTICAL DIMENSION = 6.99
** SZINIT = 3.25
** NODES = 2
** 417617.581, 3747264.280, 57.88, 3.49, 4.00
** 417618.440, 3747157.832, 57.00, 3.49, 4.00
** -----
LOCATION L0001387      VOLUME  417617.616 3747259.985 57.92
LOCATION L0001388      VOLUME  417617.685 3747251.395 57.83
LOCATION L0001389      VOLUME  417617.755 3747242.805 57.74
LOCATION L0001390      VOLUME  417617.824 3747234.216 57.64
LOCATION L0001391      VOLUME  417617.893 3747225.626 57.55
LOCATION L0001392      VOLUME  417617.962 3747217.036 57.46
LOCATION L0001393      VOLUME  417618.032 3747208.446 57.36
LOCATION L0001394      VOLUME  417618.101 3747199.857 57.27
LOCATION L0001395      VOLUME  417618.170 3747191.267 57.18
LOCATION L0001396      VOLUME  417618.240 3747182.677 57.09
LOCATION L0001397      VOLUME  417618.309 3747174.087 57.00
LOCATION L0001398      VOLUME  417618.378 3747165.498 57.00
** END OF LINE VOLUME SOURCE ID = SLINE6
** -----
** LINE SOURCE REPRESENTED BY ADJACENT VOLUME SOURCES
** LINE VOLUME SOURCE ID = SLINE7
** DESCRSRC ON-SITE TRAVEL BUILDING 1
** PREFIX
** LENGTH OF SIDE = 8.59
** CONFIGURATION = ADJACENT
** EMISSION RATE = 0.00005073
** VERTICAL DIMENSION = 6.99
** SZINIT = 3.25
** NODES = 2
** 417067.314, 3747329.522, 55.38, 3.49, 4.00
** 417064.738, 3746969.831, 53.44, 3.49, 4.00
** -----
LOCATION L0001399      VOLUME  417067.283 3747325.227 55.61
LOCATION L0001400      VOLUME  417067.222 3747316.637 55.53
LOCATION L0001401      VOLUME  417067.160 3747308.047 55.44
LOCATION L0001402      VOLUME  417067.099 3747299.458 55.36
LOCATION L0001403      VOLUME  417067.037 3747290.868 55.27
LOCATION L0001404      VOLUME  417066.976 3747282.278 55.19
LOCATION L0001405      VOLUME  417066.914 3747273.688 55.10
LOCATION L0001406      VOLUME  417066.853 3747265.099 55.08

```

LOCATION L0001407	VOLUME	417066.791	3747256.509	55.07
LOCATION L0001408	VOLUME	417066.730	3747247.919	55.06
LOCATION L0001409	VOLUME	417066.668	3747239.329	55.06
LOCATION L0001410	VOLUME	417066.607	3747230.739	55.05
LOCATION L0001411	VOLUME	417066.545	3747222.150	55.04
LOCATION L0001412	VOLUME	417066.484	3747213.560	55.03
LOCATION L0001413	VOLUME	417066.422	3747204.970	55.02
LOCATION L0001414	VOLUME	417066.361	3747196.380	55.02
LOCATION L0001415	VOLUME	417066.299	3747187.791	55.01
LOCATION L0001416	VOLUME	417066.238	3747179.201	55.00
LOCATION L0001417	VOLUME	417066.176	3747170.611	54.91
LOCATION L0001418	VOLUME	417066.115	3747162.021	54.83
LOCATION L0001419	VOLUME	417066.053	3747153.431	54.74
LOCATION L0001420	VOLUME	417065.992	3747144.842	54.66
LOCATION L0001421	VOLUME	417065.930	3747136.252	54.57
LOCATION L0001422	VOLUME	417065.869	3747127.662	54.49
LOCATION L0001423	VOLUME	417065.807	3747119.072	54.40
LOCATION L0001424	VOLUME	417065.746	3747110.483	54.32
LOCATION L0001425	VOLUME	417065.684	3747101.893	54.23
LOCATION L0001426	VOLUME	417065.623	3747093.303	54.15
LOCATION L0001427	VOLUME	417065.561	3747084.713	54.09
LOCATION L0001428	VOLUME	417065.500	3747076.123	54.08
LOCATION L0001429	VOLUME	417065.438	3747067.534	54.07
LOCATION L0001430	VOLUME	417065.377	3747058.944	54.06
LOCATION L0001431	VOLUME	417065.315	3747050.354	54.05
LOCATION L0001432	VOLUME	417065.254	3747041.764	54.05
LOCATION L0001433	VOLUME	417065.192	3747033.174	54.04
LOCATION L0001434	VOLUME	417065.131	3747024.585	54.03
LOCATION L0001435	VOLUME	417065.069	3747015.995	54.02
LOCATION L0001436	VOLUME	417065.008	3747007.405	54.01
LOCATION L0001437	VOLUME	417064.946	3746998.815	54.00
LOCATION L0001438	VOLUME	417064.885	3746990.226	53.96
LOCATION L0001439	VOLUME	417064.823	3746981.636	53.87
LOCATION L0001440	VOLUME	417064.762	3746973.046	53.79

** END OF LINE VOLUME SOURCE ID = SLINE7

**

** LINE SOURCE REPRESENTED BY ADJACENT VOLUME SOURCES

** LINE VOLUME SOURCE ID = SLINE8

** DESCRSRC ON-SITE TRAVEL BUILDING 2 (WEST SIDE)

** PREFIX

** LENGTH OF SIDE = 8.59

** CONFIGURATION = ADJACENT

** EMISSION RATE = 0.00005283

** VERTICAL DIMENSION = 6.99

** SZINIT = 3.25

** NODES = 8

** 417123.113, 3747335.531, 55.86, 3.49, 4.00

** 417123.113, 3747320.937, 55.50, 3.49, 4.00

** 417111.953, 3747316.645, 55.48, 3.49, 4.00

** 417105.944, 3747302.051, 55.48, 3.49, 4.00

** 417105.944, 3746993.009, 54.02, 3.49, 4.00
** 417116.246, 3746990.433, 54.02, 3.49, 4.00
** 417120.538, 3746981.849, 54.02, 3.49, 4.00
** 417119.679, 3746976.698, 54.03, 3.49, 4.00

** -----

LOCATION L0001441	VOLUME	417123.113	3747331.236	55.93
LOCATION L0001442	VOLUME	417123.113	3747322.646	55.91
LOCATION L0001443	VOLUME	417116.691	3747318.467	55.87
LOCATION L0001444	VOLUME	417110.615	3747313.395	55.81
LOCATION L0001445	VOLUME	417107.345	3747305.452	55.75
LOCATION L0001446	VOLUME	417105.944	3747297.139	55.70
LOCATION L0001447	VOLUME	417105.944	3747288.549	55.67
LOCATION L0001448	VOLUME	417105.944	3747279.959	55.63
LOCATION L0001449	VOLUME	417105.944	3747271.369	55.59
LOCATION L0001450	VOLUME	417105.944	3747262.779	55.54
LOCATION L0001451	VOLUME	417105.944	3747254.189	55.48
LOCATION L0001452	VOLUME	417105.944	3747245.599	55.43
LOCATION L0001453	VOLUME	417105.944	3747237.009	55.37
LOCATION L0001454	VOLUME	417105.944	3747228.419	55.32
LOCATION L0001455	VOLUME	417105.944	3747219.829	55.26
LOCATION L0001456	VOLUME	417105.944	3747211.239	55.21
LOCATION L0001457	VOLUME	417105.944	3747202.649	55.15
LOCATION L0001458	VOLUME	417105.944	3747194.059	55.10
LOCATION L0001459	VOLUME	417105.944	3747185.469	55.04
LOCATION L0001460	VOLUME	417105.944	3747176.879	54.99
LOCATION L0001461	VOLUME	417105.944	3747168.289	54.95
LOCATION L0001462	VOLUME	417105.944	3747159.699	54.92
LOCATION L0001463	VOLUME	417105.944	3747151.109	54.88
LOCATION L0001464	VOLUME	417105.944	3747142.519	54.84
LOCATION L0001465	VOLUME	417105.944	3747133.929	54.81
LOCATION L0001466	VOLUME	417105.944	3747125.339	54.77
LOCATION L0001467	VOLUME	417105.944	3747116.749	54.74
LOCATION L0001468	VOLUME	417105.944	3747108.159	54.70
LOCATION L0001469	VOLUME	417105.944	3747099.569	54.67
LOCATION L0001470	VOLUME	417105.944	3747090.979	54.63
LOCATION L0001471	VOLUME	417105.944	3747082.389	54.58
LOCATION L0001472	VOLUME	417105.944	3747073.799	54.53
LOCATION L0001473	VOLUME	417105.944	3747065.209	54.47
LOCATION L0001474	VOLUME	417105.944	3747056.619	54.41
LOCATION L0001475	VOLUME	417105.944	3747048.029	54.36
LOCATION L0001476	VOLUME	417105.944	3747039.439	54.30
LOCATION L0001477	VOLUME	417105.944	3747030.849	54.24
LOCATION L0001478	VOLUME	417105.944	3747022.259	54.19
LOCATION L0001479	VOLUME	417105.944	3747013.669	54.13
LOCATION L0001480	VOLUME	417105.944	3747005.079	54.07
LOCATION L0001481	VOLUME	417105.944	3746996.489	54.01
LOCATION L0001482	VOLUME	417110.901	3746991.770	53.99
LOCATION L0001483	VOLUME	417117.623	3746987.678	53.98
LOCATION L0001484	VOLUME	417120.197	3746979.804	53.97

** END OF LINE VOLUME SOURCE ID = SLINE8

```

** -----
** LINE SOURCE REPRESENTED BY ADJACENT VOLUME SOURCES
** LINE VOLUME SOURCE ID = SLINE9
** DESCRSRC ON-SITE TRAVEL BUILDING 2 (EAST SIDE)
** PREFIX
** LENGTH OF SIDE = 8.59
** CONFIGURATION = ADJACENT
** EMISSION RATE = 0.00001583
** VERTICAL DIMENSION = 6.99
** SZINIT = 3.25
** NODES = 2
** 417312.831, 3747333.814, 56.18, 3.49, 4.00
** 417312.831, 3746969.831, 54.31, 3.49, 4.00
** -----

```

LOCATION	VOLUME	417312.831	3747329.519	56.17
LOCATION L0001485	VOLUME	417312.831	3747329.519	56.17
LOCATION L0001486	VOLUME	417312.831	3747320.929	56.15
LOCATION L0001487	VOLUME	417312.831	3747312.339	56.12
LOCATION L0001488	VOLUME	417312.831	3747303.749	56.10
LOCATION L0001489	VOLUME	417312.831	3747295.159	56.07
LOCATION L0001490	VOLUME	417312.831	3747286.569	56.05
LOCATION L0001491	VOLUME	417312.831	3747277.979	56.02
LOCATION L0001492	VOLUME	417312.831	3747269.389	56.00
LOCATION L0001493	VOLUME	417312.831	3747260.799	56.00
LOCATION L0001494	VOLUME	417312.831	3747252.209	56.00
LOCATION L0001495	VOLUME	417312.831	3747243.619	56.00
LOCATION L0001496	VOLUME	417312.831	3747235.029	56.00
LOCATION L0001497	VOLUME	417312.831	3747226.439	56.00
LOCATION L0001498	VOLUME	417312.831	3747217.849	56.00
LOCATION L0001499	VOLUME	417312.831	3747209.259	56.00
LOCATION L0001500	VOLUME	417312.831	3747200.669	56.00
LOCATION L0001501	VOLUME	417312.831	3747192.079	56.00
LOCATION L0001502	VOLUME	417312.831	3747183.489	56.00
LOCATION L0001503	VOLUME	417312.831	3747174.899	55.98
LOCATION L0001504	VOLUME	417312.831	3747166.309	55.91
LOCATION L0001505	VOLUME	417312.831	3747157.719	55.85
LOCATION L0001506	VOLUME	417312.831	3747149.129	55.78
LOCATION L0001507	VOLUME	417312.831	3747140.539	55.72
LOCATION L0001508	VOLUME	417312.831	3747131.949	55.65
LOCATION L0001509	VOLUME	417312.831	3747123.359	55.59
LOCATION L0001510	VOLUME	417312.831	3747114.769	55.52
LOCATION L0001511	VOLUME	417312.831	3747106.179	55.46
LOCATION L0001512	VOLUME	417312.831	3747097.589	55.39
LOCATION L0001513	VOLUME	417312.831	3747088.999	55.33
LOCATION L0001514	VOLUME	417312.831	3747080.409	55.28
LOCATION L0001515	VOLUME	417312.831	3747071.819	55.26
LOCATION L0001516	VOLUME	417312.831	3747063.229	55.23
LOCATION L0001517	VOLUME	417312.831	3747054.639	55.20
LOCATION L0001518	VOLUME	417312.831	3747046.049	55.17
LOCATION L0001519	VOLUME	417312.831	3747037.459	55.15
LOCATION L0001520	VOLUME	417312.831	3747028.869	55.12

LOCATION L0001521	VOLUME	417312.831	3747020.279	55.09
LOCATION L0001522	VOLUME	417312.831	3747011.689	55.06
LOCATION L0001523	VOLUME	417312.831	3747003.099	55.03
LOCATION L0001524	VOLUME	417312.831	3746994.509	55.01
LOCATION L0001525	VOLUME	417312.831	3746985.919	54.95
LOCATION L0001526	VOLUME	417312.831	3746977.329	54.89

** END OF LINE VOLUME SOURCE ID = SLINE9

**

 ** LINE SOURCE REPRESENTED BY ADJACENT VOLUME SOURCES

** LINE VOLUME SOURCE ID = SLINE10

** DESCRSRC ON-SITE TRAVEL BUILDING 3 (WEST SIDE)

** PREFIX

** LENGTH OF SIDE = 8.59

** CONFIGURATION = ADJACENT

** EMISSION RATE = 0.00001598

** VERTICAL DIMENSION = 6.99

** SZINIT = 3.25

** NODES = 2

** 417368.630, 3747336.390, 56.89, 3.49, 4.00

** 417370.347, 3746968.972, 54.71, 3.49, 4.00

**

LOCATION L0001527	VOLUME	417368.651	3747332.095	56.67
LOCATION L0001528	VOLUME	417368.691	3747323.505	56.58
LOCATION L0001529	VOLUME	417368.731	3747314.915	56.49
LOCATION L0001530	VOLUME	417368.771	3747306.325	56.40
LOCATION L0001531	VOLUME	417368.811	3747297.735	56.31
LOCATION L0001532	VOLUME	417368.851	3747289.145	56.21
LOCATION L0001533	VOLUME	417368.891	3747280.555	56.12
LOCATION L0001534	VOLUME	417368.932	3747271.965	56.03
LOCATION L0001535	VOLUME	417368.972	3747263.375	56.01
LOCATION L0001536	VOLUME	417369.012	3747254.785	56.01
LOCATION L0001537	VOLUME	417369.052	3747246.196	56.01
LOCATION L0001538	VOLUME	417369.092	3747237.606	56.01
LOCATION L0001539	VOLUME	417369.132	3747229.016	56.01
LOCATION L0001540	VOLUME	417369.172	3747220.426	56.01
LOCATION L0001541	VOLUME	417369.212	3747211.836	56.01
LOCATION L0001542	VOLUME	417369.253	3747203.246	56.02
LOCATION L0001543	VOLUME	417369.293	3747194.656	56.02
LOCATION L0001544	VOLUME	417369.333	3747186.066	56.02
LOCATION L0001545	VOLUME	417369.373	3747177.476	56.02
LOCATION L0001546	VOLUME	417369.413	3747168.886	56.02
LOCATION L0001547	VOLUME	417369.453	3747160.296	56.02
LOCATION L0001548	VOLUME	417369.493	3747151.707	56.02
LOCATION L0001549	VOLUME	417369.534	3747143.117	56.02
LOCATION L0001550	VOLUME	417369.574	3747134.527	56.01
LOCATION L0001551	VOLUME	417369.614	3747125.937	56.01
LOCATION L0001552	VOLUME	417369.654	3747117.347	56.01
LOCATION L0001553	VOLUME	417369.694	3747108.757	56.01
LOCATION L0001554	VOLUME	417369.734	3747100.167	56.01
LOCATION L0001555	VOLUME	417369.774	3747091.577	56.00

LOCATION L0001556	VOLUME	417369.815	3747082.987	55.98
LOCATION L0001557	VOLUME	417369.855	3747074.397	55.89
LOCATION L0001558	VOLUME	417369.895	3747065.807	55.81
LOCATION L0001559	VOLUME	417369.935	3747057.218	55.72
LOCATION L0001560	VOLUME	417369.975	3747048.628	55.63
LOCATION L0001561	VOLUME	417370.015	3747040.038	55.54
LOCATION L0001562	VOLUME	417370.055	3747031.448	55.45
LOCATION L0001563	VOLUME	417370.096	3747022.858	55.36
LOCATION L0001564	VOLUME	417370.136	3747014.268	55.28
LOCATION L0001565	VOLUME	417370.176	3747005.678	55.19
LOCATION L0001566	VOLUME	417370.216	3746997.088	55.10
LOCATION L0001567	VOLUME	417370.256	3746988.498	55.05
LOCATION L0001568	VOLUME	417370.296	3746979.908	55.05
LOCATION L0001569	VOLUME	417370.336	3746971.319	55.04

** END OF LINE VOLUME SOURCE ID = SLINE10

**

** LINE SOURCE REPRESENTED BY ADJACENT VOLUME SOURCES

** LINE VOLUME SOURCE ID = SLINE11

** DESCRSRC ON-SITE TRAVEL BUILDING 3 (EAST SIDE)

** PREFIX

** LENGTH OF SIDE = 8.59

** CONFIGURATION = ADJACENT

** EMISSION RATE = 0.00001615

** VERTICAL DIMENSION = 6.99

** SZINIT = 3.25

** NODES = 6

** 417587.536, 3747336.390, 58.00, 3.49, 4.00

** 417588.394, 3747312.353, 57.83, 3.49, 4.00

** 417580.668, 3747307.202, 57.85, 3.49, 4.00

** 417578.093, 3747302.051, 57.87, 3.49, 4.00

** 417574.659, 3747253.120, 57.92, 3.49, 4.00

** 417575.517, 3746969.831, 55.87, 3.49, 4.00

**

LOCATION L0001570	VOLUME	417587.689	3747332.097	58.00
LOCATION L0001571	VOLUME	417587.996	3747323.513	58.00
LOCATION L0001572	VOLUME	417588.302	3747314.928	58.00
LOCATION L0001573	VOLUME	417583.391	3747309.017	58.00
LOCATION L0001574	VOLUME	417578.290	3747302.446	58.00
LOCATION L0001575	VOLUME	417577.522	3747293.923	58.00
LOCATION L0001576	VOLUME	417576.921	3747285.354	58.00
LOCATION L0001577	VOLUME	417576.320	3747276.785	58.00
LOCATION L0001578	VOLUME	417575.718	3747268.216	58.00
LOCATION L0001579	VOLUME	417575.117	3747259.647	57.91
LOCATION L0001580	VOLUME	417574.665	3747251.073	57.82
LOCATION L0001581	VOLUME	417574.691	3747242.483	57.73
LOCATION L0001582	VOLUME	417574.717	3747233.893	57.64
LOCATION L0001583	VOLUME	417574.743	3747225.303	57.54
LOCATION L0001584	VOLUME	417574.769	3747216.713	57.45
LOCATION L0001585	VOLUME	417574.795	3747208.123	57.36
LOCATION L0001586	VOLUME	417574.821	3747199.533	57.26

LOCATION L0001587	VOLUME	417574.847	3747190.943	57.17
LOCATION L0001588	VOLUME	417574.873	3747182.353	57.08
LOCATION L0001589	VOLUME	417574.899	3747173.763	57.00
LOCATION L0001590	VOLUME	417574.925	3747165.173	57.00
LOCATION L0001591	VOLUME	417574.951	3747156.583	57.00
LOCATION L0001592	VOLUME	417574.977	3747147.993	57.00
LOCATION L0001593	VOLUME	417575.003	3747139.404	57.00
LOCATION L0001594	VOLUME	417575.030	3747130.814	57.00
LOCATION L0001595	VOLUME	417575.056	3747122.224	57.00
LOCATION L0001596	VOLUME	417575.082	3747113.634	57.00
LOCATION L0001597	VOLUME	417575.108	3747105.044	57.00
LOCATION L0001598	VOLUME	417575.134	3747096.454	57.00
LOCATION L0001599	VOLUME	417575.160	3747087.864	57.00
LOCATION L0001600	VOLUME	417575.186	3747079.274	56.96
LOCATION L0001601	VOLUME	417575.212	3747070.684	56.87
LOCATION L0001602	VOLUME	417575.238	3747062.094	56.78
LOCATION L0001603	VOLUME	417575.264	3747053.504	56.68
LOCATION L0001604	VOLUME	417575.290	3747044.914	56.59
LOCATION L0001605	VOLUME	417575.316	3747036.324	56.50
LOCATION L0001606	VOLUME	417575.342	3747027.734	56.40
LOCATION L0001607	VOLUME	417575.368	3747019.144	56.31
LOCATION L0001608	VOLUME	417575.394	3747010.554	56.22
LOCATION L0001609	VOLUME	417575.420	3747001.964	56.13
LOCATION L0001610	VOLUME	417575.446	3746993.374	56.03
LOCATION L0001611	VOLUME	417575.472	3746984.784	56.00
LOCATION L0001612	VOLUME	417575.498	3746976.194	56.00

** END OF LINE VOLUME SOURCE ID = SLINE11

**

** LINE SOURCE REPRESENTED BY ADJACENT VOLUME SOURCES

** LINE VOLUME SOURCE ID = SLINE12

** DESCRSRC ON-SITE TRAVEL BUILDING 4

** PREFIX

** LENGTH OF SIDE = 8.59

** CONFIGURATION = ADJACENT

** EMISSION RATE = 6.962E-06

** VERTICAL DIMENSION = 6.99

** SZINIT = 3.25

** NODES = 8

** 417589.253, 3747336.390, 58.00, 3.49, 4.00

** 417587.536, 3747315.787, 57.82, 3.49, 4.00

** 417596.120, 3747306.344, 57.84, 3.49, 4.00

** 417599.554, 3747295.184, 57.85, 3.49, 4.00

** 417602.988, 3747223.074, 57.00, 3.49, 4.00

** 417601.271, 3747111.475, 56.92, 3.49, 4.00

** 417608.997, 3747103.749, 56.91, 3.49, 4.00

** 417707.719, 3747106.324, 56.94, 3.49, 4.00

**

LOCATION L0001613	VOLUME	417588.896	3747332.109	58.00
LOCATION L0001614	VOLUME	417588.183	3747323.549	58.00
LOCATION L0001615	VOLUME	417588.074	3747315.194	58.00

LOCATION	VOLUME				
L0001616	417593.853	3747308.838	58.00		
L0001617	417597.655	3747301.356	58.00		
L0001618	417599.655	3747293.054	58.00		
L0001619	417600.064	3747284.473	58.00		
L0001620	417600.473	3747275.893	58.00		
L0001621	417600.881	3747267.313	58.00		
L0001622	417601.290	3747258.732	57.91		
L0001623	417601.698	3747250.152	57.81		
L0001624	417602.107	3747241.572	57.72		
L0001625	417602.516	3747232.992	57.63		
L0001626	417602.924	3747224.411	57.54		
L0001627	417602.876	3747215.824	57.44		
L0001628	417602.744	3747207.235	57.35		
L0001629	417602.612	3747198.646	57.26		
L0001630	417602.480	3747190.057	57.16		
L0001631	417602.348	3747181.468	57.07		
L0001632	417602.216	3747172.879	57.00		
L0001633	417602.083	3747164.290	57.00		
L0001634	417601.951	3747155.701	57.00		
L0001635	417601.819	3747147.112	57.00		
L0001636	417601.687	3747138.523	57.00		
L0001637	417601.555	3747129.934	57.00		
L0001638	417601.423	3747121.345	57.00		
L0001639	417601.291	3747112.756	57.00		
L0001640	417606.439	3747106.307	57.00		
L0001641	417613.968	3747103.879	57.00		
L0001642	417622.555	3747104.103	57.00		
L0001643	417631.142	3747104.327	57.00		
L0001644	417639.729	3747104.551	57.00		
L0001645	417648.316	3747104.775	57.00		
L0001646	417656.903	3747104.999	57.00		
L0001647	417665.491	3747105.223	57.00		
L0001648	417674.078	3747105.447	57.00		
L0001649	417682.665	3747105.671	57.00		
L0001650	417691.252	3747105.895	57.00		
L0001651	417699.839	3747106.119	57.00		

** END OF LINE VOLUME SOURCE ID = SLINE12

** -----

** LINE SOURCE REPRESENTED BY ADJACENT VOLUME SOURCES

** LINE VOLUME SOURCE ID = SLINE13

** DESCRSRC OFF-SITE TRAVEL 10% ON ACACIA AV.

** PREFIX

** LENGTH OF SIDE = 22.00

** CONFIGURATION = ADJACENT

** EMISSION RATE = 7.818E-06

** VERTICAL DIMENSION = 6.99

** SZINIT = 3.25

** NODES = 2

** 416919.660, 3747353.559, 54.96, 3.49, 10.23

** 416920.519, 3746975.840, 53.03, 3.49, 10.23

```

** -----
LOCATION L0001652    VOLUME  416919.685 3747342.559 54.79
LOCATION L0001653    VOLUME  416919.735 3747320.559 54.60
LOCATION L0001654    VOLUME  416919.785 3747298.559 54.40
LOCATION L0001655    VOLUME  416919.835 3747276.559 54.21
LOCATION L0001656    VOLUME  416919.885 3747254.559 54.14
LOCATION L0001657    VOLUME  416919.935 3747232.559 54.10
LOCATION L0001658    VOLUME  416919.985 3747210.559 54.06
LOCATION L0001659    VOLUME  416920.035 3747188.559 54.02
LOCATION L0001660    VOLUME  416920.085 3747166.559 53.87
LOCATION L0001661    VOLUME  416920.135 3747144.559 53.68
LOCATION L0001662    VOLUME  416920.185 3747122.559 53.49
LOCATION L0001663    VOLUME  416920.235 3747100.559 53.31
LOCATION L0001664    VOLUME  416920.285 3747078.559 53.18
LOCATION L0001665    VOLUME  416920.335 3747056.559 53.14
LOCATION L0001666    VOLUME  416920.385 3747034.559 53.09
LOCATION L0001667    VOLUME  416920.435 3747012.559 53.04
LOCATION L0001668    VOLUME  416920.485 3746990.559 53.00

```

** END OF LINE VOLUME SOURCE ID = SLINE13

```

** -----
** LINE SOURCE REPRESENTED BY ADJACENT VOLUME SOURCES
** LINE VOLUME SOURCE ID = SLINE14
** DESCRSRC OFF-SITE TRAVEL 30% ON KIMBERLY AV.
** PREFIX
** LENGTH OF SIDE = 8.59
** CONFIGURATION = ADJACENT
** EMISSION RATE = 0.00004793
** VERTICAL DIMENSION = 6.99
** SZINIT = 3.25
** NODES = 2
** 416934.254, 3747350.125, 54.91, 3.49, 4.00
** 417706.002, 3747345.832, 58.00, 3.49, 4.00

```

```

** -----
LOCATION L0001669    VOLUME  416938.549 3747350.101 54.90
LOCATION L0001670    VOLUME  416947.139 3747350.053 54.92
LOCATION L0001671    VOLUME  416955.728 3747350.005 54.94
LOCATION L0001672    VOLUME  416964.318 3747349.958 54.96
LOCATION L0001673    VOLUME  416972.908 3747349.910 54.98
LOCATION L0001674    VOLUME  416981.498 3747349.862 54.99
LOCATION L0001675    VOLUME  416990.088 3747349.814 55.07
LOCATION L0001676    VOLUME  416998.678 3747349.766 55.16
LOCATION L0001677    VOLUME  417007.268 3747349.719 55.25
LOCATION L0001678    VOLUME  417015.858 3747349.671 55.35
LOCATION L0001679    VOLUME  417024.447 3747349.623 55.44
LOCATION L0001680    VOLUME  417033.037 3747349.575 55.53
LOCATION L0001681    VOLUME  417041.627 3747349.528 55.63
LOCATION L0001682    VOLUME  417050.217 3747349.480 55.72
LOCATION L0001683    VOLUME  417058.807 3747349.432 55.81
LOCATION L0001684    VOLUME  417067.397 3747349.384 55.85
LOCATION L0001685    VOLUME  417075.987 3747349.336 55.87

```

LOCATION	L0001686	VOLUME	417084.576	3747349.289	55.89
LOCATION	L0001687	VOLUME	417093.166	3747349.241	55.91
LOCATION	L0001688	VOLUME	417101.756	3747349.193	55.92
LOCATION	L0001689	VOLUME	417110.346	3747349.145	55.94
LOCATION	L0001690	VOLUME	417118.936	3747349.098	55.96
LOCATION	L0001691	VOLUME	417127.526	3747349.050	55.98
LOCATION	L0001692	VOLUME	417136.116	3747349.002	56.00
LOCATION	L0001693	VOLUME	417144.706	3747348.954	56.00
LOCATION	L0001694	VOLUME	417153.295	3747348.906	56.00
LOCATION	L0001695	VOLUME	417161.885	3747348.859	56.00
LOCATION	L0001696	VOLUME	417170.475	3747348.811	56.00
LOCATION	L0001697	VOLUME	417179.065	3747348.763	56.00
LOCATION	L0001698	VOLUME	417187.655	3747348.715	56.00
LOCATION	L0001699	VOLUME	417196.245	3747348.668	56.00
LOCATION	L0001700	VOLUME	417204.835	3747348.620	56.00
LOCATION	L0001701	VOLUME	417213.424	3747348.572	56.00
LOCATION	L0001702	VOLUME	417222.014	3747348.524	56.00
LOCATION	L0001703	VOLUME	417230.604	3747348.477	56.00
LOCATION	L0001704	VOLUME	417239.194	3747348.429	56.00
LOCATION	L0001705	VOLUME	417247.784	3747348.381	56.00
LOCATION	L0001706	VOLUME	417256.374	3747348.333	56.00
LOCATION	L0001707	VOLUME	417264.964	3747348.285	56.00
LOCATION	L0001708	VOLUME	417273.554	3747348.238	56.00
LOCATION	L0001709	VOLUME	417282.143	3747348.190	56.00
LOCATION	L0001710	VOLUME	417290.733	3747348.142	56.00
LOCATION	L0001711	VOLUME	417299.323	3747348.094	56.08
LOCATION	L0001712	VOLUME	417307.913	3747348.047	56.17
LOCATION	L0001713	VOLUME	417316.503	3747347.999	56.27
LOCATION	L0001714	VOLUME	417325.093	3747347.951	56.36
LOCATION	L0001715	VOLUME	417333.683	3747347.903	56.46
LOCATION	L0001716	VOLUME	417342.273	3747347.855	56.55
LOCATION	L0001717	VOLUME	417350.862	3747347.808	56.64
LOCATION	L0001718	VOLUME	417359.452	3747347.760	56.74
LOCATION	L0001719	VOLUME	417368.042	3747347.712	56.83
LOCATION	L0001720	VOLUME	417376.632	3747347.664	56.94
LOCATION	L0001721	VOLUME	417385.222	3747347.617	57.05
LOCATION	L0001722	VOLUME	417393.812	3747347.569	57.17
LOCATION	L0001723	VOLUME	417402.402	3747347.521	57.28
LOCATION	L0001724	VOLUME	417410.991	3747347.473	57.39
LOCATION	L0001725	VOLUME	417419.581	3747347.425	57.50
LOCATION	L0001726	VOLUME	417428.171	3747347.378	57.61
LOCATION	L0001727	VOLUME	417436.761	3747347.330	57.72
LOCATION	L0001728	VOLUME	417445.351	3747347.282	57.84
LOCATION	L0001729	VOLUME	417453.941	3747347.234	57.87
LOCATION	L0001730	VOLUME	417462.531	3747347.187	57.88
LOCATION	L0001731	VOLUME	417471.121	3747347.139	57.90
LOCATION	L0001732	VOLUME	417479.710	3747347.091	57.92
LOCATION	L0001733	VOLUME	417488.300	3747347.043	57.93
LOCATION	L0001734	VOLUME	417496.890	3747346.996	57.95
LOCATION	L0001735	VOLUME	417505.480	3747346.948	57.97

LOCATION	VOLUME			
L0001736	417514.070	3747346.900	57.98	
L0001737	417522.660	3747346.852	58.00	
L0001738	417531.250	3747346.804	58.00	
L0001739	417539.839	3747346.757	58.00	
L0001740	417548.429	3747346.709	58.00	
L0001741	417557.019	3747346.661	58.00	
L0001742	417565.609	3747346.613	58.00	
L0001743	417574.199	3747346.566	58.00	
L0001744	417582.789	3747346.518	58.00	
L0001745	417591.379	3747346.470	58.00	
L0001746	417599.969	3747346.422	58.00	
L0001747	417608.558	3747346.374	58.00	
L0001748	417617.148	3747346.327	58.00	
L0001749	417625.738	3747346.279	58.00	
L0001750	417634.328	3747346.231	58.00	
L0001751	417642.918	3747346.183	58.00	
L0001752	417651.508	3747346.136	58.00	
L0001753	417660.098	3747346.088	58.00	
L0001754	417668.687	3747346.040	58.00	
L0001755	417677.277	3747345.992	58.00	
L0001756	417685.867	3747345.944	58.00	
L0001757	417694.457	3747345.897	58.00	
L0001758	417703.047	3747345.849	58.00	

** END OF LINE VOLUME SOURCE ID = SLINE14

**

** LINE SOURCE REPRESENTED BY ADJACENT VOLUME SOURCES

** LINE VOLUME SOURCE ID = SLINE15

** DESCRSRC OFF-SITE TRAVEL 30% ORANGETHORPE AV.

** PREFIX

** LENGTH OF SIDE = 22.00

** CONFIGURATION = ADJACENT

** EMISSION RATE = 0.00004772

** VERTICAL DIMENSION = 6.99

** SZINIT = 3.25

** NODES = 2

** 416939.405, 3746957.812, 53.00, 3.49, 10.23

** 417707.719, 3746948.369, 56.00, 3.49, 10.23

**

LOCATION	VOLUME			
L0001759	416950.404	3746957.677	53.00	
L0001760	416972.402	3746957.407	53.00	
L0001761	416994.400	3746957.136	53.11	
L0001762	417016.399	3746956.866	53.27	
L0001763	417038.397	3746956.596	53.44	
L0001764	417060.395	3746956.325	53.60	
L0001765	417082.394	3746956.055	53.72	
L0001766	417104.392	3746955.784	53.84	
L0001767	417126.390	3746955.514	53.96	
L0001768	417148.389	3746955.244	54.10	
L0001769	417170.387	3746954.973	54.27	
L0001770	417192.385	3746954.703	54.43	

LOCATION L0001771	VOLUME	417214.384	3746954.433	54.58
LOCATION L0001772	VOLUME	417236.382	3746954.162	54.58
LOCATION L0001773	VOLUME	417258.380	3746953.892	54.58
LOCATION L0001774	VOLUME	417280.379	3746953.622	54.57
LOCATION L0001775	VOLUME	417302.377	3746953.351	54.65
LOCATION L0001776	VOLUME	417324.375	3746953.081	54.77
LOCATION L0001777	VOLUME	417346.374	3746952.810	54.89
LOCATION L0001778	VOLUME	417368.372	3746952.540	55.02
LOCATION L0001779	VOLUME	417390.370	3746952.270	55.18
LOCATION L0001780	VOLUME	417412.369	3746951.999	55.34
LOCATION L0001781	VOLUME	417434.367	3746951.729	55.51
LOCATION L0001782	VOLUME	417456.365	3746951.459	55.64
LOCATION L0001783	VOLUME	417478.364	3746951.188	55.77
LOCATION L0001784	VOLUME	417500.362	3746950.918	55.89
LOCATION L0001785	VOLUME	417522.360	3746950.647	56.00
LOCATION L0001786	VOLUME	417544.359	3746950.377	56.00
LOCATION L0001787	VOLUME	417566.357	3746950.107	56.00
LOCATION L0001788	VOLUME	417588.356	3746949.836	56.00
LOCATION L0001789	VOLUME	417610.354	3746949.566	56.00
LOCATION L0001790	VOLUME	417632.352	3746949.296	56.00
LOCATION L0001791	VOLUME	417654.351	3746949.025	56.00
LOCATION L0001792	VOLUME	417676.349	3746948.755	56.00
LOCATION L0001793	VOLUME	417698.347	3746948.484	56.00

** END OF LINE VOLUME SOURCE ID = SLINE15

**

** LINE SOURCE REPRESENTED BY ADJACENT VOLUME SOURCES

** LINE VOLUME SOURCE ID = SLINE16

** DESCRSRC OFF-SITE TRAVEL 30% N. STATE COLLEGE BLVD.

** PREFIX

** LENGTH OF SIDE = 22.00

** CONFIGURATION = ADJACENT

** EMISSION RATE = 0.00002357

** VERTICAL DIMENSION = 6.99

** SZINIT = 3.25

** NODES = 2

** 417724.030, 3747349.266, 58.00, 3.49, 10.23

** 417728.322, 3746969.831, 56.00, 3.49, 10.23

**

LOCATION L0001794	VOLUME	417724.154	3747338.267	58.00
LOCATION L0001795	VOLUME	417724.403	3747316.268	58.00
LOCATION L0001796	VOLUME	417724.652	3747294.270	58.00
LOCATION L0001797	VOLUME	417724.901	3747272.271	58.00
LOCATION L0001798	VOLUME	417725.149	3747250.273	57.83
LOCATION L0001799	VOLUME	417725.398	3747228.274	57.59
LOCATION L0001800	VOLUME	417725.647	3747206.275	57.35
LOCATION L0001801	VOLUME	417725.896	3747184.277	57.11
LOCATION L0001802	VOLUME	417726.145	3747162.278	57.00
LOCATION L0001803	VOLUME	417726.394	3747140.280	57.00
LOCATION L0001804	VOLUME	417726.642	3747118.281	57.00
LOCATION L0001805	VOLUME	417726.891	3747096.282	57.00

LOCATION L0001806	VOLUME	417727.140	3747074.284	56.92
LOCATION L0001807	VOLUME	417727.389	3747052.285	56.68
LOCATION L0001808	VOLUME	417727.638	3747030.287	56.45
LOCATION L0001809	VOLUME	417727.887	3747008.288	56.21
LOCATION L0001810	VOLUME	417728.136	3746986.290	56.00

** END OF LINE VOLUME SOURCE ID = SLINE16

**

** LINE SOURCE REPRESENTED BY ADJACENT VOLUME SOURCES

** LINE VOLUME SOURCE ID = SLINE17

** DESCRSRC OFF-SITE TRAVEL 55% SOUTH ON N. STATE COLLEGE BLVD. TO SR-91

** PREFIX

** LENGTH OF SIDE = 22.00

** CONFIGURATION = ADJACENT

** EMISSION RATE = 0.00006743

** VERTICAL DIMENSION = 6.99

** SZINIT = 3.25

** NODES = 2

** 417727.463, 3746965.538, 56.00, 3.49, 10.23

** 417730.039, 3746373.207, 54.00, 3.49, 10.23

**

LOCATION L0001811	VOLUME	417727.511	3746954.538	56.00
LOCATION L0001812	VOLUME	417727.607	3746932.539	56.00
LOCATION L0001813	VOLUME	417727.702	3746910.539	56.00
LOCATION L0001814	VOLUME	417727.798	3746888.539	56.00
LOCATION L0001815	VOLUME	417727.894	3746866.539	56.00
LOCATION L0001816	VOLUME	417727.989	3746844.539	56.00
LOCATION L0001817	VOLUME	417728.085	3746822.540	56.00
LOCATION L0001818	VOLUME	417728.181	3746800.540	55.96
LOCATION L0001819	VOLUME	417728.276	3746778.540	55.72
LOCATION L0001820	VOLUME	417728.372	3746756.540	55.48
LOCATION L0001821	VOLUME	417728.468	3746734.541	55.25
LOCATION L0001822	VOLUME	417728.563	3746712.541	55.01
LOCATION L0001823	VOLUME	417728.659	3746690.541	55.00
LOCATION L0001824	VOLUME	417728.755	3746668.541	55.00
LOCATION L0001825	VOLUME	417728.850	3746646.541	55.00
LOCATION L0001826	VOLUME	417728.946	3746624.542	55.00
LOCATION L0001827	VOLUME	417729.042	3746602.542	55.00
LOCATION L0001828	VOLUME	417729.137	3746580.542	55.00
LOCATION L0001829	VOLUME	417729.233	3746558.542	55.00
LOCATION L0001830	VOLUME	417729.329	3746536.542	55.00
LOCATION L0001831	VOLUME	417729.424	3746514.543	54.87
LOCATION L0001832	VOLUME	417729.520	3746492.543	54.63
LOCATION L0001833	VOLUME	417729.615	3746470.543	54.39
LOCATION L0001834	VOLUME	417729.711	3746448.543	54.15
LOCATION L0001835	VOLUME	417729.807	3746426.543	54.00
LOCATION L0001836	VOLUME	417729.902	3746404.544	54.00
LOCATION L0001837	VOLUME	417729.998	3746382.544	54.00

** END OF LINE VOLUME SOURCE ID = SLINE17

**

** LINE SOURCE REPRESENTED BY ADJACENT VOLUME SOURCES

```

** LINE VOLUME SOURCE ID = SLINE18
** DESCRSRC OFF-SITE TRAVEL 30% EAST ON ORANGETHORPE TO SR-57
** PREFIX
** LENGTH OF SIDE = 22.00
** CONFIGURATION = ADJACENT
** EMISSION RATE = 0.00006836
** VERTICAL DIMENSION = 6.99
** SZINIT = 3.25
** NODES = 5
** 417747.208, 3746952.662, 56.00, 3.49, 10.23
** 418283.740, 3746949.228, 57.95, 3.49, 10.23
** 418342.973, 3746970.689, 58.81, 3.49, 10.23
** 418564.454, 3747040.224, 60.62, 3.49, 10.23
** 418821.989, 3747118.343, 61.41, 3.49, 10.23
**

```

LOCATION	VOLUME				
L0001838	417758.207	3746952.591	56.05		
L0001839	417780.207	3746952.450	56.23		
L0001840	417802.207	3746952.310	56.40		
L0001841	417824.206	3746952.169	56.58		
L0001842	417846.206	3746952.028	56.70		
L0001843	417868.205	3746951.887	56.81		
L0001844	417890.205	3746951.746	56.92		
L0001845	417912.204	3746951.606	57.00		
L0001846	417934.204	3746951.465	57.00		
L0001847	417956.203	3746951.324	57.00		
L0001848	417978.203	3746951.183	57.00		
L0001849	418000.203	3746951.042	57.00		
L0001850	418022.202	3746950.902	57.00		
L0001851	418044.202	3746950.761	57.00		
L0001852	418066.201	3746950.620	57.00		
L0001853	418088.201	3746950.479	57.00		
L0001854	418110.200	3746950.338	57.00		
L0001855	418132.200	3746950.198	57.00		
L0001856	418154.199	3746950.057	57.14		
L0001857	418176.199	3746949.916	57.32		
L0001858	418198.198	3746949.775	57.49		
L0001859	418220.198	3746949.634	57.65		
L0001860	418242.198	3746949.494	57.76		
L0001861	418264.197	3746949.353	57.87		
L0001862	418286.050	3746950.065	57.98		
L0001863	418306.734	3746957.559	58.20		
L0001864	418327.418	3746965.053	58.47		
L0001865	418348.178	3746972.323	58.74		
L0001866	418369.168	3746978.913	59.00		
L0001867	418390.158	3746985.503	59.00		
L0001868	418411.148	3746992.093	59.00		
L0001869	418432.138	3746998.682	59.00		
L0001870	418453.127	3747005.272	59.19		
L0001871	418474.117	3747011.862	59.74		
L0001872	418495.107	3747018.452	60.28		

LOCATION	VOLUME				
L0001873	418516.097	3747025.042	60.82		
L0001874	418537.087	3747031.632	61.00		
L0001875	418558.077	3747038.221	61.00		
L0001876	418579.110	3747044.669	61.00		
L0001877	418600.163	3747051.055	61.00		
L0001878	418621.216	3747057.441	61.00		
L0001879	418642.269	3747063.827	61.00		
L0001880	418663.321	3747070.213	61.00		
L0001881	418684.374	3747076.599	61.04		
L0001882	418705.427	3747082.985	61.11		
L0001883	418726.480	3747089.371	61.18		
L0001884	418747.533	3747095.757	61.25		
L0001885	418768.585	3747102.143	61.32		
L0001886	418789.638	3747108.529	61.39		
L0001887	418810.691	3747114.915	61.46		

** END OF LINE VOLUME SOURCE ID = SLINE18

** -----

** LINE SOURCE REPRESENTED BY ADJACENT VOLUME SOURCES

** LINE VOLUME SOURCE ID = SLINE19

** DESCRSRC OFF-SITE TRAVEL 10% ON ORANGETHORPE TO RAYMOND

** PREFIX

** LENGTH OF SIDE = 8.59

** CONFIGURATION = ADJACENT

** EMISSION RATE = 0.00001686

** VERTICAL DIMENSION = 6.99

** SZINIT = 3.25

** NODES = 2

** 416932.537, 3746956.954, 53.00, 3.49, 4.00

** 416117.866, 3746953.520, 49.72, 3.49, 4.00

** -----

LOCATION	VOLUME				
L0001888	416928.242	3746956.936	53.00		
L0001889	416919.652	3746956.899	53.00		
L0001890	416911.062	3746956.863	53.00		
L0001891	416902.472	3746956.827	53.00		
L0001892	416893.882	3746956.791	53.00		
L0001893	416885.292	3746956.755	53.00		
L0001894	416876.702	3746956.718	53.00		
L0001895	416868.112	3746956.682	53.00		
L0001896	416859.523	3746956.646	53.00		
L0001897	416850.933	3746956.610	53.00		
L0001898	416842.343	3746956.574	53.00		
L0001899	416833.753	3746956.537	53.00		
L0001900	416825.163	3746956.501	53.00		
L0001901	416816.573	3746956.465	53.00		
L0001902	416807.983	3746956.429	53.00		
L0001903	416799.393	3746956.393	53.00		
L0001904	416790.803	3746956.356	53.00		
L0001905	416782.213	3746956.320	53.00		
L0001906	416773.623	3746956.284	53.00		
L0001907	416765.033	3746956.248	53.00		

LOCATION	L0001908	VOLUME	416756.443	3746956.212	53.00
LOCATION	L0001909	VOLUME	416747.854	3746956.175	52.99
LOCATION	L0001910	VOLUME	416739.264	3746956.139	52.94
LOCATION	L0001911	VOLUME	416730.674	3746956.103	52.89
LOCATION	L0001912	VOLUME	416722.084	3746956.067	52.84
LOCATION	L0001913	VOLUME	416713.494	3746956.031	52.79
LOCATION	L0001914	VOLUME	416704.904	3746955.994	52.74
LOCATION	L0001915	VOLUME	416696.314	3746955.958	52.69
LOCATION	L0001916	VOLUME	416687.724	3746955.922	52.64
LOCATION	L0001917	VOLUME	416679.134	3746955.886	52.58
LOCATION	L0001918	VOLUME	416670.544	3746955.850	52.53
LOCATION	L0001919	VOLUME	416661.954	3746955.813	52.47
LOCATION	L0001920	VOLUME	416653.364	3746955.777	52.41
LOCATION	L0001921	VOLUME	416644.774	3746955.741	52.35
LOCATION	L0001922	VOLUME	416636.185	3746955.705	52.29
LOCATION	L0001923	VOLUME	416627.595	3746955.668	52.23
LOCATION	L0001924	VOLUME	416619.005	3746955.632	52.17
LOCATION	L0001925	VOLUME	416610.415	3746955.596	52.11
LOCATION	L0001926	VOLUME	416601.825	3746955.560	52.05
LOCATION	L0001927	VOLUME	416593.235	3746955.524	51.99
LOCATION	L0001928	VOLUME	416584.645	3746955.487	51.94
LOCATION	L0001929	VOLUME	416576.055	3746955.451	51.88
LOCATION	L0001930	VOLUME	416567.465	3746955.415	51.83
LOCATION	L0001931	VOLUME	416558.875	3746955.379	51.78
LOCATION	L0001932	VOLUME	416550.285	3746955.343	51.72
LOCATION	L0001933	VOLUME	416541.695	3746955.306	51.67
LOCATION	L0001934	VOLUME	416533.105	3746955.270	51.62
LOCATION	L0001935	VOLUME	416524.516	3746955.234	51.56
LOCATION	L0001936	VOLUME	416515.926	3746955.198	51.52
LOCATION	L0001937	VOLUME	416507.336	3746955.162	51.52
LOCATION	L0001938	VOLUME	416498.746	3746955.125	51.52
LOCATION	L0001939	VOLUME	416490.156	3746955.089	51.52
LOCATION	L0001940	VOLUME	416481.566	3746955.053	51.51
LOCATION	L0001941	VOLUME	416472.976	3746955.017	51.51
LOCATION	L0001942	VOLUME	416464.386	3746954.981	51.51
LOCATION	L0001943	VOLUME	416455.796	3746954.944	51.51
LOCATION	L0001944	VOLUME	416447.206	3746954.908	51.51
LOCATION	L0001945	VOLUME	416438.616	3746954.872	51.49
LOCATION	L0001946	VOLUME	416430.026	3746954.836	51.44
LOCATION	L0001947	VOLUME	416421.436	3746954.800	51.38
LOCATION	L0001948	VOLUME	416412.847	3746954.763	51.32
LOCATION	L0001949	VOLUME	416404.257	3746954.727	51.27
LOCATION	L0001950	VOLUME	416395.667	3746954.691	51.21
LOCATION	L0001951	VOLUME	416387.077	3746954.655	51.15
LOCATION	L0001952	VOLUME	416378.487	3746954.618	51.10
LOCATION	L0001953	VOLUME	416369.897	3746954.582	51.04
LOCATION	L0001954	VOLUME	416361.307	3746954.546	50.98
LOCATION	L0001955	VOLUME	416352.717	3746954.510	50.93
LOCATION	L0001956	VOLUME	416344.127	3746954.474	50.87
LOCATION	L0001957	VOLUME	416335.537	3746954.437	50.82

LOCATION	VOLUME				
L0001958	416326.947	3746954.401	50.76		
L0001959	416318.357	3746954.365	50.70		
L0001960	416309.767	3746954.329	50.64		
L0001961	416301.178	3746954.293	50.59		
L0001962	416292.588	3746954.256	50.53		
L0001963	416283.998	3746954.220	50.47		
L0001964	416275.408	3746954.184	50.42		
L0001965	416266.818	3746954.148	50.36		
L0001966	416258.228	3746954.112	50.31		
L0001967	416249.638	3746954.075	50.25		
L0001968	416241.048	3746954.039	50.20		
L0001969	416232.458	3746954.003	50.14		
L0001970	416223.868	3746953.967	50.09		
L0001971	416215.278	3746953.931	50.04		
L0001972	416206.688	3746953.894	50.00		
L0001973	416198.098	3746953.858	50.00		
L0001974	416189.509	3746953.822	50.00		
L0001975	416180.919	3746953.786	50.00		
L0001976	416172.329	3746953.750	50.00		
L0001977	416163.739	3746953.713	50.00		
L0001978	416155.149	3746953.677	50.00		
L0001979	416146.559	3746953.641	50.00		
L0001980	416137.969	3746953.605	50.00		
L0001981	416129.379	3746953.569	49.98		
L0001982	416120.789	3746953.532	49.92		

** END OF LINE VOLUME SOURCE ID = SLINE19

**

** LINE SOURCE REPRESENTED BY ADJACENT VOLUME SOURCES

** LINE VOLUME SOURCE ID = SLINE20

** DESCRSRC OFF-SITE TRAVEL 5% ON RAYMOND AV. TO SR-91

** PREFIX

** LENGTH OF SIDE = 8.59

** CONFIGURATION = ADJACENT

** EMISSION RATE = 5.775E-06

** VERTICAL DIMENSION = 6.99

** SZINIT = 3.25

** NODES = 2

** 416122.158, 3746947.511, 49.78, 3.49, 4.00

** 416119.583, 3746389.517, 47.00, 3.49, 4.00

**

LOCATION	VOLUME				
L0001983	416122.139	3746943.216	49.91		
L0001984	416122.099	3746934.626	49.90		
L0001985	416122.059	3746926.036	49.89		
L0001986	416122.020	3746917.446	49.88		
L0001987	416121.980	3746908.856	49.85		
L0001988	416121.940	3746900.266	49.77		
L0001989	416121.901	3746891.676	49.69		
L0001990	416121.861	3746883.087	49.61		
L0001991	416121.821	3746874.497	49.53		
L0001992	416121.782	3746865.907	49.45		

LOCATION	L0001993	VOLUME	416121.742	3746857.317	49.37
LOCATION	L0001994	VOLUME	416121.702	3746848.727	49.29
LOCATION	L0001995	VOLUME	416121.663	3746840.137	49.21
LOCATION	L0001996	VOLUME	416121.623	3746831.547	49.13
LOCATION	L0001997	VOLUME	416121.583	3746822.957	49.04
LOCATION	L0001998	VOLUME	416121.544	3746814.367	48.99
LOCATION	L0001999	VOLUME	416121.504	3746805.777	48.98
LOCATION	L0002000	VOLUME	416121.465	3746797.187	48.97
LOCATION	L0002001	VOLUME	416121.425	3746788.598	48.96
LOCATION	L0002002	VOLUME	416121.385	3746780.008	48.95
LOCATION	L0002003	VOLUME	416121.346	3746771.418	48.94
LOCATION	L0002004	VOLUME	416121.306	3746762.828	48.93
LOCATION	L0002005	VOLUME	416121.266	3746754.238	48.92
LOCATION	L0002006	VOLUME	416121.227	3746745.648	48.90
LOCATION	L0002007	VOLUME	416121.187	3746737.058	48.89
LOCATION	L0002008	VOLUME	416121.147	3746728.468	48.88
LOCATION	L0002009	VOLUME	416121.108	3746719.878	48.82
LOCATION	L0002010	VOLUME	416121.068	3746711.288	48.74
LOCATION	L0002011	VOLUME	416121.028	3746702.698	48.66
LOCATION	L0002012	VOLUME	416120.989	3746694.109	48.58
LOCATION	L0002013	VOLUME	416120.949	3746685.519	48.50
LOCATION	L0002014	VOLUME	416120.910	3746676.929	48.42
LOCATION	L0002015	VOLUME	416120.870	3746668.339	48.33
LOCATION	L0002016	VOLUME	416120.830	3746659.749	48.25
LOCATION	L0002017	VOLUME	416120.791	3746651.159	48.17
LOCATION	L0002018	VOLUME	416120.751	3746642.569	48.09
LOCATION	L0002019	VOLUME	416120.711	3746633.979	48.01
LOCATION	L0002020	VOLUME	416120.672	3746625.389	47.99
LOCATION	L0002021	VOLUME	416120.632	3746616.799	47.98
LOCATION	L0002022	VOLUME	416120.592	3746608.209	47.97
LOCATION	L0002023	VOLUME	416120.553	3746599.620	47.96
LOCATION	L0002024	VOLUME	416120.513	3746591.030	47.95
LOCATION	L0002025	VOLUME	416120.473	3746582.440	47.94
LOCATION	L0002026	VOLUME	416120.434	3746573.850	47.93
LOCATION	L0002027	VOLUME	416120.394	3746565.260	47.92
LOCATION	L0002028	VOLUME	416120.354	3746556.670	47.91
LOCATION	L0002029	VOLUME	416120.315	3746548.080	47.90
LOCATION	L0002030	VOLUME	416120.275	3746539.490	47.87
LOCATION	L0002031	VOLUME	416120.236	3746530.900	47.79
LOCATION	L0002032	VOLUME	416120.196	3746522.310	47.71
LOCATION	L0002033	VOLUME	416120.156	3746513.720	47.63
LOCATION	L0002034	VOLUME	416120.117	3746505.131	47.55
LOCATION	L0002035	VOLUME	416120.077	3746496.541	47.46
LOCATION	L0002036	VOLUME	416120.037	3746487.951	47.38
LOCATION	L0002037	VOLUME	416119.998	3746479.361	47.30
LOCATION	L0002038	VOLUME	416119.958	3746470.771	47.21
LOCATION	L0002039	VOLUME	416119.918	3746462.181	47.13
LOCATION	L0002040	VOLUME	416119.879	3746453.591	47.05
LOCATION	L0002041	VOLUME	416119.839	3746445.001	47.00
LOCATION	L0002042	VOLUME	416119.799	3746436.411	47.00

LOCATION L0002043	VOLUME	416119.760	3746427.821	47.00
LOCATION L0002044	VOLUME	416119.720	3746419.231	47.00
LOCATION L0002045	VOLUME	416119.681	3746410.642	47.00
LOCATION L0002046	VOLUME	416119.641	3746402.052	47.00
LOCATION L0002047	VOLUME	416119.601	3746393.462	47.00

** END OF LINE VOLUME SOURCE ID = SLINE20

**

 ** LINE SOURCE REPRESENTED BY ADJACENT VOLUME SOURCES

** LINE VOLUME SOURCE ID = SLINE21

** DESCRSRC OFF-SITE TRAVEL 5% ON ORANGETHORPE WEST OF RAYMOND AV.

** PREFIX

** LENGTH OF SIDE = 8.59

** CONFIGURATION = ADJACENT

** EMISSION RATE = 7.294E-06

** VERTICAL DIMENSION = 6.99

** SZINIT = 3.25

** NODES = 2

** 416109.282, 3746956.095, 49.65, 3.49, 4.00

** 415404.493, 3746956.095, 49.00, 3.49, 4.00

**

LOCATION L0002048	VOLUME	416104.987	3746956.095	49.82
LOCATION L0002049	VOLUME	416096.397	3746956.095	49.76
LOCATION L0002050	VOLUME	416087.807	3746956.095	49.70
LOCATION L0002051	VOLUME	416079.217	3746956.095	49.65
LOCATION L0002052	VOLUME	416070.627	3746956.095	49.59
LOCATION L0002053	VOLUME	416062.037	3746956.095	49.53
LOCATION L0002054	VOLUME	416053.447	3746956.095	49.47
LOCATION L0002055	VOLUME	416044.857	3746956.095	49.42
LOCATION L0002056	VOLUME	416036.267	3746956.095	49.36
LOCATION L0002057	VOLUME	416027.677	3746956.095	49.31
LOCATION L0002058	VOLUME	416019.087	3746956.095	49.26
LOCATION L0002059	VOLUME	416010.497	3746956.095	49.20
LOCATION L0002060	VOLUME	416001.907	3746956.095	49.15
LOCATION L0002061	VOLUME	415993.317	3746956.095	49.09
LOCATION L0002062	VOLUME	415984.727	3746956.095	49.04
LOCATION L0002063	VOLUME	415976.137	3746956.095	49.00
LOCATION L0002064	VOLUME	415967.547	3746956.095	49.00
LOCATION L0002065	VOLUME	415958.957	3746956.095	49.00
LOCATION L0002066	VOLUME	415950.367	3746956.095	49.00
LOCATION L0002067	VOLUME	415941.777	3746956.095	49.00
LOCATION L0002068	VOLUME	415933.187	3746956.095	49.00
LOCATION L0002069	VOLUME	415924.597	3746956.095	49.00
LOCATION L0002070	VOLUME	415916.007	3746956.095	49.00
LOCATION L0002071	VOLUME	415907.417	3746956.095	49.00
LOCATION L0002072	VOLUME	415898.827	3746956.095	49.00
LOCATION L0002073	VOLUME	415890.237	3746956.095	49.00
LOCATION L0002074	VOLUME	415881.647	3746956.095	49.00
LOCATION L0002075	VOLUME	415873.057	3746956.095	49.00
LOCATION L0002076	VOLUME	415864.467	3746956.095	49.00
LOCATION L0002077	VOLUME	415855.877	3746956.095	49.00

LOCATION	L0002078	VOLUME	415847.287	3746956.095	49.00
LOCATION	L0002079	VOLUME	415838.697	3746956.095	49.00
LOCATION	L0002080	VOLUME	415830.107	3746956.095	49.00
LOCATION	L0002081	VOLUME	415821.517	3746956.095	49.00
LOCATION	L0002082	VOLUME	415812.927	3746956.095	49.00
LOCATION	L0002083	VOLUME	415804.337	3746956.095	49.00
LOCATION	L0002084	VOLUME	415795.747	3746956.095	49.00
LOCATION	L0002085	VOLUME	415787.157	3746956.095	49.00
LOCATION	L0002086	VOLUME	415778.567	3746956.095	49.00
LOCATION	L0002087	VOLUME	415769.977	3746956.095	49.00
LOCATION	L0002088	VOLUME	415761.387	3746956.095	49.00
LOCATION	L0002089	VOLUME	415752.797	3746956.095	49.00
LOCATION	L0002090	VOLUME	415744.207	3746956.095	49.00
LOCATION	L0002091	VOLUME	415735.617	3746956.095	49.00
LOCATION	L0002092	VOLUME	415727.027	3746956.095	49.00
LOCATION	L0002093	VOLUME	415718.437	3746956.095	49.00
LOCATION	L0002094	VOLUME	415709.847	3746956.095	49.00
LOCATION	L0002095	VOLUME	415701.257	3746956.095	49.00
LOCATION	L0002096	VOLUME	415692.667	3746956.095	49.00
LOCATION	L0002097	VOLUME	415684.077	3746956.095	49.00
LOCATION	L0002098	VOLUME	415675.487	3746956.095	49.00
LOCATION	L0002099	VOLUME	415666.897	3746956.095	49.00
LOCATION	L0002100	VOLUME	415658.307	3746956.095	49.00
LOCATION	L0002101	VOLUME	415649.717	3746956.095	49.00
LOCATION	L0002102	VOLUME	415641.127	3746956.095	49.00
LOCATION	L0002103	VOLUME	415632.537	3746956.095	49.00
LOCATION	L0002104	VOLUME	415623.947	3746956.095	49.00
LOCATION	L0002105	VOLUME	415615.357	3746956.095	49.00
LOCATION	L0002106	VOLUME	415606.767	3746956.095	49.00
LOCATION	L0002107	VOLUME	415598.177	3746956.095	49.00
LOCATION	L0002108	VOLUME	415589.587	3746956.095	49.00
LOCATION	L0002109	VOLUME	415580.997	3746956.095	49.00
LOCATION	L0002110	VOLUME	415572.407	3746956.095	49.00
LOCATION	L0002111	VOLUME	415563.817	3746956.095	49.00
LOCATION	L0002112	VOLUME	415555.227	3746956.095	49.00
LOCATION	L0002113	VOLUME	415546.637	3746956.095	49.00
LOCATION	L0002114	VOLUME	415538.047	3746956.095	49.00
LOCATION	L0002115	VOLUME	415529.457	3746956.095	49.00
LOCATION	L0002116	VOLUME	415520.867	3746956.095	49.00
LOCATION	L0002117	VOLUME	415512.277	3746956.095	49.00
LOCATION	L0002118	VOLUME	415503.687	3746956.095	49.00
LOCATION	L0002119	VOLUME	415495.097	3746956.095	49.00
LOCATION	L0002120	VOLUME	415486.507	3746956.095	49.00
LOCATION	L0002121	VOLUME	415477.917	3746956.095	49.00
LOCATION	L0002122	VOLUME	415469.327	3746956.095	49.00
LOCATION	L0002123	VOLUME	415460.737	3746956.095	49.00
LOCATION	L0002124	VOLUME	415452.147	3746956.095	49.00
LOCATION	L0002125	VOLUME	415443.557	3746956.095	49.00
LOCATION	L0002126	VOLUME	415434.967	3746956.095	49.00
LOCATION	L0002127	VOLUME	415426.377	3746956.095	49.00

LOCATION L0002128 VOLUME 415417.787 3746956.095 49.00
LOCATION L0002129 VOLUME 415409.197 3746956.095 49.00

** END OF LINE VOLUME SOURCE ID = SLINE21

**

** LINE SOURCE REPRESENTED BY ADJACENT VOLUME SOURCES

** LINE VOLUME SOURCE ID = SLINE22

** DESCRSRC OFF-SITE TRAVEL 5% NORTH ON N. STATE COLLEGE BL.

** PREFIX

** LENGTH OF SIDE = 8.59

** CONFIGURATION = ADJACENT

** EMISSION RATE = 0.00001234

** VERTICAL DIMENSION = 6.99

** SZINIT = 3.25

** NODES = 7

** 417720.716, 3748547.899, 64.94, 3.49, 4.00

** 417722.648, 3747983.890, 61.75, 3.49, 4.00

** 417718.785, 3747866.067, 60.78, 3.49, 4.00

** 417718.785, 3747752.106, 60.09, 3.49, 4.00

** 417724.580, 3747549.295, 59.00, 3.49, 4.00

** 417726.511, 3747365.799, 58.00, 3.49, 4.00

** 417728.443, 3747356.141, 58.00, 3.49, 4.00

**

LOCATION L0002130 VOLUME 417720.731 3748543.604 64.82

LOCATION L0002131 VOLUME 417720.761 3748535.014 64.73

LOCATION L0002132 VOLUME 417720.790 3748526.424 64.64

LOCATION L0002133 VOLUME 417720.819 3748517.834 64.54

LOCATION L0002134 VOLUME 417720.849 3748509.244 64.45

LOCATION L0002135 VOLUME 417720.878 3748500.654 64.36

LOCATION L0002136 VOLUME 417720.908 3748492.064 64.26

LOCATION L0002137 VOLUME 417720.937 3748483.474 64.17

LOCATION L0002138 VOLUME 417720.966 3748474.884 64.08

LOCATION L0002139 VOLUME 417720.996 3748466.294 63.99

LOCATION L0002140 VOLUME 417721.025 3748457.704 63.89

LOCATION L0002141 VOLUME 417721.055 3748449.114 63.80

LOCATION L0002142 VOLUME 417721.084 3748440.524 63.71

LOCATION L0002143 VOLUME 417721.114 3748431.935 63.61

LOCATION L0002144 VOLUME 417721.143 3748423.345 63.52

LOCATION L0002145 VOLUME 417721.172 3748414.755 63.43

LOCATION L0002146 VOLUME 417721.202 3748406.165 63.33

LOCATION L0002147 VOLUME 417721.231 3748397.575 63.24

LOCATION L0002148 VOLUME 417721.261 3748388.985 63.15

LOCATION L0002149 VOLUME 417721.290 3748380.395 63.06

LOCATION L0002150 VOLUME 417721.320 3748371.805 63.00

LOCATION L0002151 VOLUME 417721.349 3748363.215 63.00

LOCATION L0002152 VOLUME 417721.378 3748354.625 63.00

LOCATION L0002153 VOLUME 417721.408 3748346.035 63.00

LOCATION L0002154 VOLUME 417721.437 3748337.445 63.00

LOCATION L0002155 VOLUME 417721.467 3748328.855 63.00

LOCATION L0002156 VOLUME 417721.496 3748320.265 63.00

LOCATION L0002157 VOLUME 417721.525 3748311.675 63.00

LOCATION	L0002158	VOLUME	417721.555	3748303.085	63.00
LOCATION	L0002159	VOLUME	417721.584	3748294.495	63.00
LOCATION	L0002160	VOLUME	417721.614	3748285.905	63.00
LOCATION	L0002161	VOLUME	417721.643	3748277.315	62.94
LOCATION	L0002162	VOLUME	417721.673	3748268.725	62.85
LOCATION	L0002163	VOLUME	417721.702	3748260.136	62.75
LOCATION	L0002164	VOLUME	417721.731	3748251.546	62.66
LOCATION	L0002165	VOLUME	417721.761	3748242.956	62.57
LOCATION	L0002166	VOLUME	417721.790	3748234.366	62.48
LOCATION	L0002167	VOLUME	417721.820	3748225.776	62.38
LOCATION	L0002168	VOLUME	417721.849	3748217.186	62.29
LOCATION	L0002169	VOLUME	417721.878	3748208.596	62.20
LOCATION	L0002170	VOLUME	417721.908	3748200.006	62.10
LOCATION	L0002171	VOLUME	417721.937	3748191.416	62.01
LOCATION	L0002172	VOLUME	417721.967	3748182.826	62.00
LOCATION	L0002173	VOLUME	417721.996	3748174.236	62.00
LOCATION	L0002174	VOLUME	417722.026	3748165.646	62.00
LOCATION	L0002175	VOLUME	417722.055	3748157.056	62.00
LOCATION	L0002176	VOLUME	417722.084	3748148.466	62.00
LOCATION	L0002177	VOLUME	417722.114	3748139.876	62.00
LOCATION	L0002178	VOLUME	417722.143	3748131.286	62.00
LOCATION	L0002179	VOLUME	417722.173	3748122.696	62.00
LOCATION	L0002180	VOLUME	417722.202	3748114.106	62.00
LOCATION	L0002181	VOLUME	417722.231	3748105.516	62.00
LOCATION	L0002182	VOLUME	417722.261	3748096.926	62.00
LOCATION	L0002183	VOLUME	417722.290	3748088.337	62.00
LOCATION	L0002184	VOLUME	417722.320	3748079.747	62.00
LOCATION	L0002185	VOLUME	417722.349	3748071.157	62.00
LOCATION	L0002186	VOLUME	417722.379	3748062.567	62.00
LOCATION	L0002187	VOLUME	417722.408	3748053.977	62.00
LOCATION	L0002188	VOLUME	417722.437	3748045.387	62.00
LOCATION	L0002189	VOLUME	417722.467	3748036.797	62.00
LOCATION	L0002190	VOLUME	417722.496	3748028.207	62.00
LOCATION	L0002191	VOLUME	417722.526	3748019.617	62.00
LOCATION	L0002192	VOLUME	417722.555	3748011.027	62.00
LOCATION	L0002193	VOLUME	417722.584	3748002.437	61.97
LOCATION	L0002194	VOLUME	417722.614	3747993.847	61.87
LOCATION	L0002195	VOLUME	417722.643	3747985.257	61.78
LOCATION	L0002196	VOLUME	417722.671	3747976.671	61.69
LOCATION	L0002197	VOLUME	417722.700	3747968.086	61.59
LOCATION	L0002198	VOLUME	417721.848	3747959.500	61.50
LOCATION	L0002199	VOLUME	417721.567	3747950.915	61.41
LOCATION	L0002200	VOLUME	417721.285	3747942.329	61.32
LOCATION	L0002201	VOLUME	417721.004	3747933.744	61.22
LOCATION	L0002202	VOLUME	417720.722	3747925.159	61.13
LOCATION	L0002203	VOLUME	417720.441	3747916.573	61.04
LOCATION	L0002204	VOLUME	417720.159	3747907.988	61.00
LOCATION	L0002205	VOLUME	417719.878	3747899.403	61.00
LOCATION	L0002206	VOLUME	417719.596	3747890.817	61.00
LOCATION	L0002207	VOLUME	417719.315	3747882.232	61.00

LOCATION	L0002208	VOLUME	417719.033	3747873.646	61.00
LOCATION	L0002209	VOLUME	417718.785	3747865.060	61.00
LOCATION	L0002210	VOLUME	417718.785	3747856.470	61.00
LOCATION	L0002211	VOLUME	417718.785	3747847.880	61.00
LOCATION	L0002212	VOLUME	417718.785	3747839.290	61.00
LOCATION	L0002213	VOLUME	417718.785	3747830.700	61.00
LOCATION	L0002214	VOLUME	417718.785	3747822.110	61.00
LOCATION	L0002215	VOLUME	417718.785	3747813.520	60.92
LOCATION	L0002216	VOLUME	417718.785	3747804.930	60.83
LOCATION	L0002217	VOLUME	417718.785	3747796.340	60.74
LOCATION	L0002218	VOLUME	417718.785	3747787.750	60.64
LOCATION	L0002219	VOLUME	417718.785	3747779.160	60.55
LOCATION	L0002220	VOLUME	417718.785	3747770.570	60.46
LOCATION	L0002221	VOLUME	417718.785	3747761.980	60.36
LOCATION	L0002222	VOLUME	417718.785	3747753.390	60.27
LOCATION	L0002223	VOLUME	417718.994	3747744.803	60.18
LOCATION	L0002224	VOLUME	417719.239	3747736.217	60.08
LOCATION	L0002225	VOLUME	417719.484	3747727.630	60.00
LOCATION	L0002226	VOLUME	417719.730	3747719.044	60.00
LOCATION	L0002227	VOLUME	417719.975	3747710.457	60.00
LOCATION	L0002228	VOLUME	417720.220	3747701.871	60.00
LOCATION	L0002229	VOLUME	417720.466	3747693.284	60.00
LOCATION	L0002230	VOLUME	417720.711	3747684.698	60.00
LOCATION	L0002231	VOLUME	417720.956	3747676.111	60.00
LOCATION	L0002232	VOLUME	417721.202	3747667.525	60.00
LOCATION	L0002233	VOLUME	417721.447	3747658.938	60.00
LOCATION	L0002234	VOLUME	417721.692	3747650.352	60.00
LOCATION	L0002235	VOLUME	417721.937	3747641.765	60.00
LOCATION	L0002236	VOLUME	417722.183	3747633.179	59.97
LOCATION	L0002237	VOLUME	417722.428	3747624.592	59.88
LOCATION	L0002238	VOLUME	417722.673	3747616.006	59.78
LOCATION	L0002239	VOLUME	417722.919	3747607.420	59.69
LOCATION	L0002240	VOLUME	417723.164	3747598.833	59.60
LOCATION	L0002241	VOLUME	417723.409	3747590.247	59.51
LOCATION	L0002242	VOLUME	417723.655	3747581.660	59.41
LOCATION	L0002243	VOLUME	417723.900	3747573.074	59.32
LOCATION	L0002244	VOLUME	417724.145	3747564.487	59.23
LOCATION	L0002245	VOLUME	417724.391	3747555.901	59.13
LOCATION	L0002246	VOLUME	417724.600	3747547.313	59.04
LOCATION	L0002247	VOLUME	417724.691	3747538.724	59.00
LOCATION	L0002248	VOLUME	417724.781	3747530.134	59.00
LOCATION	L0002249	VOLUME	417724.872	3747521.545	59.00
LOCATION	L0002250	VOLUME	417724.962	3747512.955	59.00
LOCATION	L0002251	VOLUME	417725.052	3747504.366	59.00
LOCATION	L0002252	VOLUME	417725.143	3747495.776	59.00
LOCATION	L0002253	VOLUME	417725.233	3747487.187	59.00
LOCATION	L0002254	VOLUME	417725.324	3747478.597	59.00
LOCATION	L0002255	VOLUME	417725.414	3747470.008	59.00
LOCATION	L0002256	VOLUME	417725.505	3747461.418	59.00
LOCATION	L0002257	VOLUME	417725.595	3747452.829	59.00

LOCATION	L0002258	VOLUME	417725.685	3747444.239	58.93
LOCATION	L0002259	VOLUME	417725.776	3747435.650	58.83
LOCATION	L0002260	VOLUME	417725.866	3747427.060	58.74
LOCATION	L0002261	VOLUME	417725.957	3747418.470	58.65
LOCATION	L0002262	VOLUME	417726.047	3747409.881	58.55
LOCATION	L0002263	VOLUME	417726.137	3747401.291	58.46
LOCATION	L0002264	VOLUME	417726.228	3747392.702	58.37
LOCATION	L0002265	VOLUME	417726.318	3747384.112	58.28
LOCATION	L0002266	VOLUME	417726.409	3747375.523	58.18
LOCATION	L0002267	VOLUME	417726.499	3747366.933	58.09
LOCATION	L0002268	VOLUME	417727.973	3747358.488	58.00

** END OF LINE VOLUME SOURCE ID = SLINE22

** SOURCE PARAMETERS **

** LINE VOLUME SOURCE ID = SLINE1

SRCPARAM	L0001247	0.0000079	3.49	4.00	3.25
SRCPARAM	L0001248	0.0000079	3.49	4.00	3.25
SRCPARAM	L0001249	0.0000079	3.49	4.00	3.25
SRCPARAM	L0001250	0.0000079	3.49	4.00	3.25
SRCPARAM	L0001251	0.0000079	3.49	4.00	3.25
SRCPARAM	L0001252	0.0000079	3.49	4.00	3.25
SRCPARAM	L0001253	0.0000079	3.49	4.00	3.25
SRCPARAM	L0001254	0.0000079	3.49	4.00	3.25
SRCPARAM	L0001255	0.0000079	3.49	4.00	3.25
SRCPARAM	L0001256	0.0000079	3.49	4.00	3.25
SRCPARAM	L0001257	0.0000079	3.49	4.00	3.25
SRCPARAM	L0001258	0.0000079	3.49	4.00	3.25
SRCPARAM	L0001259	0.0000079	3.49	4.00	3.25
SRCPARAM	L0001260	0.0000079	3.49	4.00	3.25
SRCPARAM	L0001261	0.0000079	3.49	4.00	3.25
SRCPARAM	L0001262	0.0000079	3.49	4.00	3.25
SRCPARAM	L0001263	0.0000079	3.49	4.00	3.25
SRCPARAM	L0001264	0.0000079	3.49	4.00	3.25
SRCPARAM	L0001265	0.0000079	3.49	4.00	3.25
SRCPARAM	L0001266	0.0000079	3.49	4.00	3.25
SRCPARAM	L0001267	0.0000079	3.49	4.00	3.25
SRCPARAM	L0001268	0.0000079	3.49	4.00	3.25
SRCPARAM	L0001269	0.0000079	3.49	4.00	3.25
SRCPARAM	L0001270	0.0000079	3.49	4.00	3.25
SRCPARAM	L0001271	0.0000079	3.49	4.00	3.25
SRCPARAM	L0001272	0.0000079	3.49	4.00	3.25
SRCPARAM	L0001273	0.0000079	3.49	4.00	3.25
SRCPARAM	L0001274	0.0000079	3.49	4.00	3.25

**

** LINE VOLUME SOURCE ID = SLINE2

SRCPARAM	L0001275	0.000009032	3.49	4.00	3.25
SRCPARAM	L0001276	0.000009032	3.49	4.00	3.25
SRCPARAM	L0001277	0.000009032	3.49	4.00	3.25
SRCPARAM	L0001278	0.000009032	3.49	4.00	3.25
SRCPARAM	L0001279	0.000009032	3.49	4.00	3.25
SRCPARAM	L0001280	0.000009032	3.49	4.00	3.25

SRCPARAM L0001281	0.0000009032	3.49	4.00	3.25
SRCPARAM L0001282	0.0000009032	3.49	4.00	3.25
SRCPARAM L0001283	0.0000009032	3.49	4.00	3.25
SRCPARAM L0001284	0.0000009032	3.49	4.00	3.25
SRCPARAM L0001285	0.0000009032	3.49	4.00	3.25
SRCPARAM L0001286	0.0000009032	3.49	4.00	3.25
SRCPARAM L0001287	0.0000009032	3.49	4.00	3.25
SRCPARAM L0001288	0.0000009032	3.49	4.00	3.25
SRCPARAM L0001289	0.0000009032	3.49	4.00	3.25
SRCPARAM L0001290	0.0000009032	3.49	4.00	3.25
SRCPARAM L0001291	0.0000009032	3.49	4.00	3.25
SRCPARAM L0001292	0.0000009032	3.49	4.00	3.25
SRCPARAM L0001293	0.0000009032	3.49	4.00	3.25
SRCPARAM L0001294	0.0000009032	3.49	4.00	3.25
SRCPARAM L0001295	0.0000009032	3.49	4.00	3.25
SRCPARAM L0001296	0.0000009032	3.49	4.00	3.25
SRCPARAM L0001297	0.0000009032	3.49	4.00	3.25
SRCPARAM L0001298	0.0000009032	3.49	4.00	3.25
SRCPARAM L0001299	0.0000009032	3.49	4.00	3.25
SRCPARAM L0001300	0.0000009032	3.49	4.00	3.25
SRCPARAM L0001301	0.0000009032	3.49	4.00	3.25
SRCPARAM L0001302	0.0000009032	3.49	4.00	3.25

**

** LINE VOLUME SOURCE ID = SLINE3

SRCPARAM L0001303	0.0000009032	3.49	4.00	3.25
SRCPARAM L0001304	0.0000009032	3.49	4.00	3.25
SRCPARAM L0001305	0.0000009032	3.49	4.00	3.25
SRCPARAM L0001306	0.0000009032	3.49	4.00	3.25
SRCPARAM L0001307	0.0000009032	3.49	4.00	3.25
SRCPARAM L0001308	0.0000009032	3.49	4.00	3.25
SRCPARAM L0001309	0.0000009032	3.49	4.00	3.25
SRCPARAM L0001310	0.0000009032	3.49	4.00	3.25
SRCPARAM L0001311	0.0000009032	3.49	4.00	3.25
SRCPARAM L0001312	0.0000009032	3.49	4.00	3.25
SRCPARAM L0001313	0.0000009032	3.49	4.00	3.25
SRCPARAM L0001314	0.0000009032	3.49	4.00	3.25
SRCPARAM L0001315	0.0000009032	3.49	4.00	3.25
SRCPARAM L0001316	0.0000009032	3.49	4.00	3.25
SRCPARAM L0001317	0.0000009032	3.49	4.00	3.25
SRCPARAM L0001318	0.0000009032	3.49	4.00	3.25
SRCPARAM L0001319	0.0000009032	3.49	4.00	3.25
SRCPARAM L0001320	0.0000009032	3.49	4.00	3.25
SRCPARAM L0001321	0.0000009032	3.49	4.00	3.25
SRCPARAM L0001322	0.0000009032	3.49	4.00	3.25
SRCPARAM L0001323	0.0000009032	3.49	4.00	3.25
SRCPARAM L0001324	0.0000009032	3.49	4.00	3.25
SRCPARAM L0001325	0.0000009032	3.49	4.00	3.25
SRCPARAM L0001326	0.0000009032	3.49	4.00	3.25
SRCPARAM L0001327	0.0000009032	3.49	4.00	3.25
SRCPARAM L0001328	0.0000009032	3.49	4.00	3.25

SRCPARAM L0001329	0.0000009032	3.49	4.00	3.25
SRCPARAM L0001330	0.0000009032	3.49	4.00	3.25

**

** LINE VOLUME SOURCE ID = SLINE4

SRCPARAM L0001331	0.0000009032	3.49	4.00	3.25
SRCPARAM L0001332	0.0000009032	3.49	4.00	3.25
SRCPARAM L0001333	0.0000009032	3.49	4.00	3.25
SRCPARAM L0001334	0.0000009032	3.49	4.00	3.25
SRCPARAM L0001335	0.0000009032	3.49	4.00	3.25
SRCPARAM L0001336	0.0000009032	3.49	4.00	3.25
SRCPARAM L0001337	0.0000009032	3.49	4.00	3.25
SRCPARAM L0001338	0.0000009032	3.49	4.00	3.25
SRCPARAM L0001339	0.0000009032	3.49	4.00	3.25
SRCPARAM L0001340	0.0000009032	3.49	4.00	3.25
SRCPARAM L0001341	0.0000009032	3.49	4.00	3.25
SRCPARAM L0001342	0.0000009032	3.49	4.00	3.25
SRCPARAM L0001343	0.0000009032	3.49	4.00	3.25
SRCPARAM L0001344	0.0000009032	3.49	4.00	3.25
SRCPARAM L0001345	0.0000009032	3.49	4.00	3.25
SRCPARAM L0001346	0.0000009032	3.49	4.00	3.25
SRCPARAM L0001347	0.0000009032	3.49	4.00	3.25
SRCPARAM L0001348	0.0000009032	3.49	4.00	3.25
SRCPARAM L0001349	0.0000009032	3.49	4.00	3.25
SRCPARAM L0001350	0.0000009032	3.49	4.00	3.25
SRCPARAM L0001351	0.0000009032	3.49	4.00	3.25
SRCPARAM L0001352	0.0000009032	3.49	4.00	3.25
SRCPARAM L0001353	0.0000009032	3.49	4.00	3.25
SRCPARAM L0001354	0.0000009032	3.49	4.00	3.25
SRCPARAM L0001355	0.0000009032	3.49	4.00	3.25
SRCPARAM L0001356	0.0000009032	3.49	4.00	3.25
SRCPARAM L0001357	0.0000009032	3.49	4.00	3.25
SRCPARAM L0001358	0.0000009032	3.49	4.00	3.25

**

** LINE VOLUME SOURCE ID = SLINE5

SRCPARAM L0001359	0.0000009032	3.49	4.00	3.25
SRCPARAM L0001360	0.0000009032	3.49	4.00	3.25
SRCPARAM L0001361	0.0000009032	3.49	4.00	3.25
SRCPARAM L0001362	0.0000009032	3.49	4.00	3.25
SRCPARAM L0001363	0.0000009032	3.49	4.00	3.25
SRCPARAM L0001364	0.0000009032	3.49	4.00	3.25
SRCPARAM L0001365	0.0000009032	3.49	4.00	3.25
SRCPARAM L0001366	0.0000009032	3.49	4.00	3.25
SRCPARAM L0001367	0.0000009032	3.49	4.00	3.25
SRCPARAM L0001368	0.0000009032	3.49	4.00	3.25
SRCPARAM L0001369	0.0000009032	3.49	4.00	3.25
SRCPARAM L0001370	0.0000009032	3.49	4.00	3.25
SRCPARAM L0001371	0.0000009032	3.49	4.00	3.25
SRCPARAM L0001372	0.0000009032	3.49	4.00	3.25
SRCPARAM L0001373	0.0000009032	3.49	4.00	3.25
SRCPARAM L0001374	0.0000009032	3.49	4.00	3.25

SRCPARAM	L0001375	0.0000009032	3.49	4.00	3.25
SRCPARAM	L0001376	0.0000009032	3.49	4.00	3.25
SRCPARAM	L0001377	0.0000009032	3.49	4.00	3.25
SRCPARAM	L0001378	0.0000009032	3.49	4.00	3.25
SRCPARAM	L0001379	0.0000009032	3.49	4.00	3.25
SRCPARAM	L0001380	0.0000009032	3.49	4.00	3.25
SRCPARAM	L0001381	0.0000009032	3.49	4.00	3.25
SRCPARAM	L0001382	0.0000009032	3.49	4.00	3.25
SRCPARAM	L0001383	0.0000009032	3.49	4.00	3.25
SRCPARAM	L0001384	0.0000009032	3.49	4.00	3.25
SRCPARAM	L0001385	0.0000009032	3.49	4.00	3.25
SRCPARAM	L0001386	0.0000009032	3.49	4.00	3.25

**

** LINE VOLUME SOURCE ID = SLINE6

SRCPARAM	L0001387	0.0000009967	3.49	4.00	3.25
SRCPARAM	L0001388	0.0000009967	3.49	4.00	3.25
SRCPARAM	L0001389	0.0000009967	3.49	4.00	3.25
SRCPARAM	L0001390	0.0000009967	3.49	4.00	3.25
SRCPARAM	L0001391	0.0000009967	3.49	4.00	3.25
SRCPARAM	L0001392	0.0000009967	3.49	4.00	3.25
SRCPARAM	L0001393	0.0000009967	3.49	4.00	3.25
SRCPARAM	L0001394	0.0000009967	3.49	4.00	3.25
SRCPARAM	L0001395	0.0000009967	3.49	4.00	3.25
SRCPARAM	L0001396	0.0000009967	3.49	4.00	3.25
SRCPARAM	L0001397	0.0000009967	3.49	4.00	3.25
SRCPARAM	L0001398	0.0000009967	3.49	4.00	3.25

**

** LINE VOLUME SOURCE ID = SLINE7

SRCPARAM	L0001399	0.000001208	3.49	4.00	3.25
SRCPARAM	L0001400	0.000001208	3.49	4.00	3.25
SRCPARAM	L0001401	0.000001208	3.49	4.00	3.25
SRCPARAM	L0001402	0.000001208	3.49	4.00	3.25
SRCPARAM	L0001403	0.000001208	3.49	4.00	3.25
SRCPARAM	L0001404	0.000001208	3.49	4.00	3.25
SRCPARAM	L0001405	0.000001208	3.49	4.00	3.25
SRCPARAM	L0001406	0.000001208	3.49	4.00	3.25
SRCPARAM	L0001407	0.000001208	3.49	4.00	3.25
SRCPARAM	L0001408	0.000001208	3.49	4.00	3.25
SRCPARAM	L0001409	0.000001208	3.49	4.00	3.25
SRCPARAM	L0001410	0.000001208	3.49	4.00	3.25
SRCPARAM	L0001411	0.000001208	3.49	4.00	3.25
SRCPARAM	L0001412	0.000001208	3.49	4.00	3.25
SRCPARAM	L0001413	0.000001208	3.49	4.00	3.25
SRCPARAM	L0001414	0.000001208	3.49	4.00	3.25
SRCPARAM	L0001415	0.000001208	3.49	4.00	3.25
SRCPARAM	L0001416	0.000001208	3.49	4.00	3.25
SRCPARAM	L0001417	0.000001208	3.49	4.00	3.25
SRCPARAM	L0001418	0.000001208	3.49	4.00	3.25
SRCPARAM	L0001419	0.000001208	3.49	4.00	3.25
SRCPARAM	L0001420	0.000001208	3.49	4.00	3.25

SRCPARAM	L0001421	0.000001208	3.49	4.00	3.25
SRCPARAM	L0001422	0.000001208	3.49	4.00	3.25
SRCPARAM	L0001423	0.000001208	3.49	4.00	3.25
SRCPARAM	L0001424	0.000001208	3.49	4.00	3.25
SRCPARAM	L0001425	0.000001208	3.49	4.00	3.25
SRCPARAM	L0001426	0.000001208	3.49	4.00	3.25
SRCPARAM	L0001427	0.000001208	3.49	4.00	3.25
SRCPARAM	L0001428	0.000001208	3.49	4.00	3.25
SRCPARAM	L0001429	0.000001208	3.49	4.00	3.25
SRCPARAM	L0001430	0.000001208	3.49	4.00	3.25
SRCPARAM	L0001431	0.000001208	3.49	4.00	3.25
SRCPARAM	L0001432	0.000001208	3.49	4.00	3.25
SRCPARAM	L0001433	0.000001208	3.49	4.00	3.25
SRCPARAM	L0001434	0.000001208	3.49	4.00	3.25
SRCPARAM	L0001435	0.000001208	3.49	4.00	3.25
SRCPARAM	L0001436	0.000001208	3.49	4.00	3.25
SRCPARAM	L0001437	0.000001208	3.49	4.00	3.25
SRCPARAM	L0001438	0.000001208	3.49	4.00	3.25
SRCPARAM	L0001439	0.000001208	3.49	4.00	3.25
SRCPARAM	L0001440	0.000001208	3.49	4.00	3.25

**

** LINE VOLUME SOURCE ID = SLINE8

SRCPARAM	L0001441	0.000001201	3.49	4.00	3.25
SRCPARAM	L0001442	0.000001201	3.49	4.00	3.25
SRCPARAM	L0001443	0.000001201	3.49	4.00	3.25
SRCPARAM	L0001444	0.000001201	3.49	4.00	3.25
SRCPARAM	L0001445	0.000001201	3.49	4.00	3.25
SRCPARAM	L0001446	0.000001201	3.49	4.00	3.25
SRCPARAM	L0001447	0.000001201	3.49	4.00	3.25
SRCPARAM	L0001448	0.000001201	3.49	4.00	3.25
SRCPARAM	L0001449	0.000001201	3.49	4.00	3.25
SRCPARAM	L0001450	0.000001201	3.49	4.00	3.25
SRCPARAM	L0001451	0.000001201	3.49	4.00	3.25
SRCPARAM	L0001452	0.000001201	3.49	4.00	3.25
SRCPARAM	L0001453	0.000001201	3.49	4.00	3.25
SRCPARAM	L0001454	0.000001201	3.49	4.00	3.25
SRCPARAM	L0001455	0.000001201	3.49	4.00	3.25
SRCPARAM	L0001456	0.000001201	3.49	4.00	3.25
SRCPARAM	L0001457	0.000001201	3.49	4.00	3.25
SRCPARAM	L0001458	0.000001201	3.49	4.00	3.25
SRCPARAM	L0001459	0.000001201	3.49	4.00	3.25
SRCPARAM	L0001460	0.000001201	3.49	4.00	3.25
SRCPARAM	L0001461	0.000001201	3.49	4.00	3.25
SRCPARAM	L0001462	0.000001201	3.49	4.00	3.25
SRCPARAM	L0001463	0.000001201	3.49	4.00	3.25
SRCPARAM	L0001464	0.000001201	3.49	4.00	3.25
SRCPARAM	L0001465	0.000001201	3.49	4.00	3.25
SRCPARAM	L0001466	0.000001201	3.49	4.00	3.25
SRCPARAM	L0001467	0.000001201	3.49	4.00	3.25
SRCPARAM	L0001468	0.000001201	3.49	4.00	3.25

SRCPARAM L0001469	0.000001201	3.49	4.00	3.25
SRCPARAM L0001470	0.000001201	3.49	4.00	3.25
SRCPARAM L0001471	0.000001201	3.49	4.00	3.25
SRCPARAM L0001472	0.000001201	3.49	4.00	3.25
SRCPARAM L0001473	0.000001201	3.49	4.00	3.25
SRCPARAM L0001474	0.000001201	3.49	4.00	3.25
SRCPARAM L0001475	0.000001201	3.49	4.00	3.25
SRCPARAM L0001476	0.000001201	3.49	4.00	3.25
SRCPARAM L0001477	0.000001201	3.49	4.00	3.25
SRCPARAM L0001478	0.000001201	3.49	4.00	3.25
SRCPARAM L0001479	0.000001201	3.49	4.00	3.25
SRCPARAM L0001480	0.000001201	3.49	4.00	3.25
SRCPARAM L0001481	0.000001201	3.49	4.00	3.25
SRCPARAM L0001482	0.000001201	3.49	4.00	3.25
SRCPARAM L0001483	0.000001201	3.49	4.00	3.25
SRCPARAM L0001484	0.000001201	3.49	4.00	3.25

**

** LINE VOLUME SOURCE ID = SLINE9

SRCPARAM L0001485	0.0000003769	3.49	4.00	3.25
SRCPARAM L0001486	0.0000003769	3.49	4.00	3.25
SRCPARAM L0001487	0.0000003769	3.49	4.00	3.25
SRCPARAM L0001488	0.0000003769	3.49	4.00	3.25
SRCPARAM L0001489	0.0000003769	3.49	4.00	3.25
SRCPARAM L0001490	0.0000003769	3.49	4.00	3.25
SRCPARAM L0001491	0.0000003769	3.49	4.00	3.25
SRCPARAM L0001492	0.0000003769	3.49	4.00	3.25
SRCPARAM L0001493	0.0000003769	3.49	4.00	3.25
SRCPARAM L0001494	0.0000003769	3.49	4.00	3.25
SRCPARAM L0001495	0.0000003769	3.49	4.00	3.25
SRCPARAM L0001496	0.0000003769	3.49	4.00	3.25
SRCPARAM L0001497	0.0000003769	3.49	4.00	3.25
SRCPARAM L0001498	0.0000003769	3.49	4.00	3.25
SRCPARAM L0001499	0.0000003769	3.49	4.00	3.25
SRCPARAM L0001500	0.0000003769	3.49	4.00	3.25
SRCPARAM L0001501	0.0000003769	3.49	4.00	3.25
SRCPARAM L0001502	0.0000003769	3.49	4.00	3.25
SRCPARAM L0001503	0.0000003769	3.49	4.00	3.25
SRCPARAM L0001504	0.0000003769	3.49	4.00	3.25
SRCPARAM L0001505	0.0000003769	3.49	4.00	3.25
SRCPARAM L0001506	0.0000003769	3.49	4.00	3.25
SRCPARAM L0001507	0.0000003769	3.49	4.00	3.25
SRCPARAM L0001508	0.0000003769	3.49	4.00	3.25
SRCPARAM L0001509	0.0000003769	3.49	4.00	3.25
SRCPARAM L0001510	0.0000003769	3.49	4.00	3.25
SRCPARAM L0001511	0.0000003769	3.49	4.00	3.25
SRCPARAM L0001512	0.0000003769	3.49	4.00	3.25
SRCPARAM L0001513	0.0000003769	3.49	4.00	3.25
SRCPARAM L0001514	0.0000003769	3.49	4.00	3.25
SRCPARAM L0001515	0.0000003769	3.49	4.00	3.25
SRCPARAM L0001516	0.0000003769	3.49	4.00	3.25

SRCPARAM L0001517	0.0000003769	3.49	4.00	3.25
SRCPARAM L0001518	0.0000003769	3.49	4.00	3.25
SRCPARAM L0001519	0.0000003769	3.49	4.00	3.25
SRCPARAM L0001520	0.0000003769	3.49	4.00	3.25
SRCPARAM L0001521	0.0000003769	3.49	4.00	3.25
SRCPARAM L0001522	0.0000003769	3.49	4.00	3.25
SRCPARAM L0001523	0.0000003769	3.49	4.00	3.25
SRCPARAM L0001524	0.0000003769	3.49	4.00	3.25
SRCPARAM L0001525	0.0000003769	3.49	4.00	3.25
SRCPARAM L0001526	0.0000003769	3.49	4.00	3.25

**

** LINE VOLUME SOURCE ID = SLINE10

SRCPARAM L0001527	0.0000003716	3.49	4.00	3.25
SRCPARAM L0001528	0.0000003716	3.49	4.00	3.25
SRCPARAM L0001529	0.0000003716	3.49	4.00	3.25
SRCPARAM L0001530	0.0000003716	3.49	4.00	3.25
SRCPARAM L0001531	0.0000003716	3.49	4.00	3.25
SRCPARAM L0001532	0.0000003716	3.49	4.00	3.25
SRCPARAM L0001533	0.0000003716	3.49	4.00	3.25
SRCPARAM L0001534	0.0000003716	3.49	4.00	3.25
SRCPARAM L0001535	0.0000003716	3.49	4.00	3.25
SRCPARAM L0001536	0.0000003716	3.49	4.00	3.25
SRCPARAM L0001537	0.0000003716	3.49	4.00	3.25
SRCPARAM L0001538	0.0000003716	3.49	4.00	3.25
SRCPARAM L0001539	0.0000003716	3.49	4.00	3.25
SRCPARAM L0001540	0.0000003716	3.49	4.00	3.25
SRCPARAM L0001541	0.0000003716	3.49	4.00	3.25
SRCPARAM L0001542	0.0000003716	3.49	4.00	3.25
SRCPARAM L0001543	0.0000003716	3.49	4.00	3.25
SRCPARAM L0001544	0.0000003716	3.49	4.00	3.25
SRCPARAM L0001545	0.0000003716	3.49	4.00	3.25
SRCPARAM L0001546	0.0000003716	3.49	4.00	3.25
SRCPARAM L0001547	0.0000003716	3.49	4.00	3.25
SRCPARAM L0001548	0.0000003716	3.49	4.00	3.25
SRCPARAM L0001549	0.0000003716	3.49	4.00	3.25
SRCPARAM L0001550	0.0000003716	3.49	4.00	3.25
SRCPARAM L0001551	0.0000003716	3.49	4.00	3.25
SRCPARAM L0001552	0.0000003716	3.49	4.00	3.25
SRCPARAM L0001553	0.0000003716	3.49	4.00	3.25
SRCPARAM L0001554	0.0000003716	3.49	4.00	3.25
SRCPARAM L0001555	0.0000003716	3.49	4.00	3.25
SRCPARAM L0001556	0.0000003716	3.49	4.00	3.25
SRCPARAM L0001557	0.0000003716	3.49	4.00	3.25
SRCPARAM L0001558	0.0000003716	3.49	4.00	3.25
SRCPARAM L0001559	0.0000003716	3.49	4.00	3.25
SRCPARAM L0001560	0.0000003716	3.49	4.00	3.25
SRCPARAM L0001561	0.0000003716	3.49	4.00	3.25
SRCPARAM L0001562	0.0000003716	3.49	4.00	3.25
SRCPARAM L0001563	0.0000003716	3.49	4.00	3.25
SRCPARAM L0001564	0.0000003716	3.49	4.00	3.25

SRCPARAM	L0001565	0.0000003716	3.49	4.00	3.25
SRCPARAM	L0001566	0.0000003716	3.49	4.00	3.25
SRCPARAM	L0001567	0.0000003716	3.49	4.00	3.25
SRCPARAM	L0001568	0.0000003716	3.49	4.00	3.25
SRCPARAM	L0001569	0.0000003716	3.49	4.00	3.25

**

** LINE VOLUME SOURCE ID = SLINE11

SRCPARAM	L0001570	0.0000003756	3.49	4.00	3.25
SRCPARAM	L0001571	0.0000003756	3.49	4.00	3.25
SRCPARAM	L0001572	0.0000003756	3.49	4.00	3.25
SRCPARAM	L0001573	0.0000003756	3.49	4.00	3.25
SRCPARAM	L0001574	0.0000003756	3.49	4.00	3.25
SRCPARAM	L0001575	0.0000003756	3.49	4.00	3.25
SRCPARAM	L0001576	0.0000003756	3.49	4.00	3.25
SRCPARAM	L0001577	0.0000003756	3.49	4.00	3.25
SRCPARAM	L0001578	0.0000003756	3.49	4.00	3.25
SRCPARAM	L0001579	0.0000003756	3.49	4.00	3.25
SRCPARAM	L0001580	0.0000003756	3.49	4.00	3.25
SRCPARAM	L0001581	0.0000003756	3.49	4.00	3.25
SRCPARAM	L0001582	0.0000003756	3.49	4.00	3.25
SRCPARAM	L0001583	0.0000003756	3.49	4.00	3.25
SRCPARAM	L0001584	0.0000003756	3.49	4.00	3.25
SRCPARAM	L0001585	0.0000003756	3.49	4.00	3.25
SRCPARAM	L0001586	0.0000003756	3.49	4.00	3.25
SRCPARAM	L0001587	0.0000003756	3.49	4.00	3.25
SRCPARAM	L0001588	0.0000003756	3.49	4.00	3.25
SRCPARAM	L0001589	0.0000003756	3.49	4.00	3.25
SRCPARAM	L0001590	0.0000003756	3.49	4.00	3.25
SRCPARAM	L0001591	0.0000003756	3.49	4.00	3.25
SRCPARAM	L0001592	0.0000003756	3.49	4.00	3.25
SRCPARAM	L0001593	0.0000003756	3.49	4.00	3.25
SRCPARAM	L0001594	0.0000003756	3.49	4.00	3.25
SRCPARAM	L0001595	0.0000003756	3.49	4.00	3.25
SRCPARAM	L0001596	0.0000003756	3.49	4.00	3.25
SRCPARAM	L0001597	0.0000003756	3.49	4.00	3.25
SRCPARAM	L0001598	0.0000003756	3.49	4.00	3.25
SRCPARAM	L0001599	0.0000003756	3.49	4.00	3.25
SRCPARAM	L0001600	0.0000003756	3.49	4.00	3.25
SRCPARAM	L0001601	0.0000003756	3.49	4.00	3.25
SRCPARAM	L0001602	0.0000003756	3.49	4.00	3.25
SRCPARAM	L0001603	0.0000003756	3.49	4.00	3.25
SRCPARAM	L0001604	0.0000003756	3.49	4.00	3.25
SRCPARAM	L0001605	0.0000003756	3.49	4.00	3.25
SRCPARAM	L0001606	0.0000003756	3.49	4.00	3.25
SRCPARAM	L0001607	0.0000003756	3.49	4.00	3.25
SRCPARAM	L0001608	0.0000003756	3.49	4.00	3.25
SRCPARAM	L0001609	0.0000003756	3.49	4.00	3.25
SRCPARAM	L0001610	0.0000003756	3.49	4.00	3.25
SRCPARAM	L0001611	0.0000003756	3.49	4.00	3.25
SRCPARAM	L0001612	0.0000003756	3.49	4.00	3.25

** -----

** LINE VOLUME SOURCE ID = SLINE12

SRCPARAM	L0001613	0.0000001785	3.49	4.00	3.25
SRCPARAM	L0001614	0.0000001785	3.49	4.00	3.25
SRCPARAM	L0001615	0.0000001785	3.49	4.00	3.25
SRCPARAM	L0001616	0.0000001785	3.49	4.00	3.25
SRCPARAM	L0001617	0.0000001785	3.49	4.00	3.25
SRCPARAM	L0001618	0.0000001785	3.49	4.00	3.25
SRCPARAM	L0001619	0.0000001785	3.49	4.00	3.25
SRCPARAM	L0001620	0.0000001785	3.49	4.00	3.25
SRCPARAM	L0001621	0.0000001785	3.49	4.00	3.25
SRCPARAM	L0001622	0.0000001785	3.49	4.00	3.25
SRCPARAM	L0001623	0.0000001785	3.49	4.00	3.25
SRCPARAM	L0001624	0.0000001785	3.49	4.00	3.25
SRCPARAM	L0001625	0.0000001785	3.49	4.00	3.25
SRCPARAM	L0001626	0.0000001785	3.49	4.00	3.25
SRCPARAM	L0001627	0.0000001785	3.49	4.00	3.25
SRCPARAM	L0001628	0.0000001785	3.49	4.00	3.25
SRCPARAM	L0001629	0.0000001785	3.49	4.00	3.25
SRCPARAM	L0001630	0.0000001785	3.49	4.00	3.25
SRCPARAM	L0001631	0.0000001785	3.49	4.00	3.25
SRCPARAM	L0001632	0.0000001785	3.49	4.00	3.25
SRCPARAM	L0001633	0.0000001785	3.49	4.00	3.25
SRCPARAM	L0001634	0.0000001785	3.49	4.00	3.25
SRCPARAM	L0001635	0.0000001785	3.49	4.00	3.25
SRCPARAM	L0001636	0.0000001785	3.49	4.00	3.25
SRCPARAM	L0001637	0.0000001785	3.49	4.00	3.25
SRCPARAM	L0001638	0.0000001785	3.49	4.00	3.25
SRCPARAM	L0001639	0.0000001785	3.49	4.00	3.25
SRCPARAM	L0001640	0.0000001785	3.49	4.00	3.25
SRCPARAM	L0001641	0.0000001785	3.49	4.00	3.25
SRCPARAM	L0001642	0.0000001785	3.49	4.00	3.25
SRCPARAM	L0001643	0.0000001785	3.49	4.00	3.25
SRCPARAM	L0001644	0.0000001785	3.49	4.00	3.25
SRCPARAM	L0001645	0.0000001785	3.49	4.00	3.25
SRCPARAM	L0001646	0.0000001785	3.49	4.00	3.25
SRCPARAM	L0001647	0.0000001785	3.49	4.00	3.25
SRCPARAM	L0001648	0.0000001785	3.49	4.00	3.25
SRCPARAM	L0001649	0.0000001785	3.49	4.00	3.25
SRCPARAM	L0001650	0.0000001785	3.49	4.00	3.25
SRCPARAM	L0001651	0.0000001785	3.49	4.00	3.25

** -----

** LINE VOLUME SOURCE ID = SLINE13

SRCPARAM	L0001652	0.0000004599	3.49	10.23	3.25
SRCPARAM	L0001653	0.0000004599	3.49	10.23	3.25
SRCPARAM	L0001654	0.0000004599	3.49	10.23	3.25
SRCPARAM	L0001655	0.0000004599	3.49	10.23	3.25
SRCPARAM	L0001656	0.0000004599	3.49	10.23	3.25
SRCPARAM	L0001657	0.0000004599	3.49	10.23	3.25
SRCPARAM	L0001658	0.0000004599	3.49	10.23	3.25

SRCPARAM L0001659	0.0000004599	3.49	10.23	3.25
SRCPARAM L0001660	0.0000004599	3.49	10.23	3.25
SRCPARAM L0001661	0.0000004599	3.49	10.23	3.25
SRCPARAM L0001662	0.0000004599	3.49	10.23	3.25
SRCPARAM L0001663	0.0000004599	3.49	10.23	3.25
SRCPARAM L0001664	0.0000004599	3.49	10.23	3.25
SRCPARAM L0001665	0.0000004599	3.49	10.23	3.25
SRCPARAM L0001666	0.0000004599	3.49	10.23	3.25
SRCPARAM L0001667	0.0000004599	3.49	10.23	3.25
SRCPARAM L0001668	0.0000004599	3.49	10.23	3.25

**

** LINE VOLUME SOURCE ID = SLINE14

SRCPARAM L0001669	0.0000005326	3.49	4.00	3.25
SRCPARAM L0001670	0.0000005326	3.49	4.00	3.25
SRCPARAM L0001671	0.0000005326	3.49	4.00	3.25
SRCPARAM L0001672	0.0000005326	3.49	4.00	3.25
SRCPARAM L0001673	0.0000005326	3.49	4.00	3.25
SRCPARAM L0001674	0.0000005326	3.49	4.00	3.25
SRCPARAM L0001675	0.0000005326	3.49	4.00	3.25
SRCPARAM L0001676	0.0000005326	3.49	4.00	3.25
SRCPARAM L0001677	0.0000005326	3.49	4.00	3.25
SRCPARAM L0001678	0.0000005326	3.49	4.00	3.25
SRCPARAM L0001679	0.0000005326	3.49	4.00	3.25
SRCPARAM L0001680	0.0000005326	3.49	4.00	3.25
SRCPARAM L0001681	0.0000005326	3.49	4.00	3.25
SRCPARAM L0001682	0.0000005326	3.49	4.00	3.25
SRCPARAM L0001683	0.0000005326	3.49	4.00	3.25
SRCPARAM L0001684	0.0000005326	3.49	4.00	3.25
SRCPARAM L0001685	0.0000005326	3.49	4.00	3.25
SRCPARAM L0001686	0.0000005326	3.49	4.00	3.25
SRCPARAM L0001687	0.0000005326	3.49	4.00	3.25
SRCPARAM L0001688	0.0000005326	3.49	4.00	3.25
SRCPARAM L0001689	0.0000005326	3.49	4.00	3.25
SRCPARAM L0001690	0.0000005326	3.49	4.00	3.25
SRCPARAM L0001691	0.0000005326	3.49	4.00	3.25
SRCPARAM L0001692	0.0000005326	3.49	4.00	3.25
SRCPARAM L0001693	0.0000005326	3.49	4.00	3.25
SRCPARAM L0001694	0.0000005326	3.49	4.00	3.25
SRCPARAM L0001695	0.0000005326	3.49	4.00	3.25
SRCPARAM L0001696	0.0000005326	3.49	4.00	3.25
SRCPARAM L0001697	0.0000005326	3.49	4.00	3.25
SRCPARAM L0001698	0.0000005326	3.49	4.00	3.25
SRCPARAM L0001699	0.0000005326	3.49	4.00	3.25
SRCPARAM L0001700	0.0000005326	3.49	4.00	3.25
SRCPARAM L0001701	0.0000005326	3.49	4.00	3.25
SRCPARAM L0001702	0.0000005326	3.49	4.00	3.25
SRCPARAM L0001703	0.0000005326	3.49	4.00	3.25
SRCPARAM L0001704	0.0000005326	3.49	4.00	3.25
SRCPARAM L0001705	0.0000005326	3.49	4.00	3.25
SRCPARAM L0001706	0.0000005326	3.49	4.00	3.25

SRCPARAM L0001757	0.000005326	3.49	4.00	3.25
SRCPARAM L0001758	0.000005326	3.49	4.00	3.25

**

** LINE VOLUME SOURCE ID = SLINE15

SRCPARAM L0001759	0.000001363	3.49	10.23	3.25
SRCPARAM L0001760	0.000001363	3.49	10.23	3.25
SRCPARAM L0001761	0.000001363	3.49	10.23	3.25
SRCPARAM L0001762	0.000001363	3.49	10.23	3.25
SRCPARAM L0001763	0.000001363	3.49	10.23	3.25
SRCPARAM L0001764	0.000001363	3.49	10.23	3.25
SRCPARAM L0001765	0.000001363	3.49	10.23	3.25
SRCPARAM L0001766	0.000001363	3.49	10.23	3.25
SRCPARAM L0001767	0.000001363	3.49	10.23	3.25
SRCPARAM L0001768	0.000001363	3.49	10.23	3.25
SRCPARAM L0001769	0.000001363	3.49	10.23	3.25
SRCPARAM L0001770	0.000001363	3.49	10.23	3.25
SRCPARAM L0001771	0.000001363	3.49	10.23	3.25
SRCPARAM L0001772	0.000001363	3.49	10.23	3.25
SRCPARAM L0001773	0.000001363	3.49	10.23	3.25
SRCPARAM L0001774	0.000001363	3.49	10.23	3.25
SRCPARAM L0001775	0.000001363	3.49	10.23	3.25
SRCPARAM L0001776	0.000001363	3.49	10.23	3.25
SRCPARAM L0001777	0.000001363	3.49	10.23	3.25
SRCPARAM L0001778	0.000001363	3.49	10.23	3.25
SRCPARAM L0001779	0.000001363	3.49	10.23	3.25
SRCPARAM L0001780	0.000001363	3.49	10.23	3.25
SRCPARAM L0001781	0.000001363	3.49	10.23	3.25
SRCPARAM L0001782	0.000001363	3.49	10.23	3.25
SRCPARAM L0001783	0.000001363	3.49	10.23	3.25
SRCPARAM L0001784	0.000001363	3.49	10.23	3.25
SRCPARAM L0001785	0.000001363	3.49	10.23	3.25
SRCPARAM L0001786	0.000001363	3.49	10.23	3.25
SRCPARAM L0001787	0.000001363	3.49	10.23	3.25
SRCPARAM L0001788	0.000001363	3.49	10.23	3.25
SRCPARAM L0001789	0.000001363	3.49	10.23	3.25
SRCPARAM L0001790	0.000001363	3.49	10.23	3.25
SRCPARAM L0001791	0.000001363	3.49	10.23	3.25
SRCPARAM L0001792	0.000001363	3.49	10.23	3.25
SRCPARAM L0001793	0.000001363	3.49	10.23	3.25

**

** LINE VOLUME SOURCE ID = SLINE16

SRCPARAM L0001794	0.000001386	3.49	10.23	3.25
SRCPARAM L0001795	0.000001386	3.49	10.23	3.25
SRCPARAM L0001796	0.000001386	3.49	10.23	3.25
SRCPARAM L0001797	0.000001386	3.49	10.23	3.25
SRCPARAM L0001798	0.000001386	3.49	10.23	3.25
SRCPARAM L0001799	0.000001386	3.49	10.23	3.25
SRCPARAM L0001800	0.000001386	3.49	10.23	3.25
SRCPARAM L0001801	0.000001386	3.49	10.23	3.25
SRCPARAM L0001802	0.000001386	3.49	10.23	3.25

SRCPARAM L0001803	0.000001386	3.49	10.23	3.25
SRCPARAM L0001804	0.000001386	3.49	10.23	3.25
SRCPARAM L0001805	0.000001386	3.49	10.23	3.25
SRCPARAM L0001806	0.000001386	3.49	10.23	3.25
SRCPARAM L0001807	0.000001386	3.49	10.23	3.25
SRCPARAM L0001808	0.000001386	3.49	10.23	3.25
SRCPARAM L0001809	0.000001386	3.49	10.23	3.25
SRCPARAM L0001810	0.000001386	3.49	10.23	3.25

**

** LINE VOLUME SOURCE ID = SLINE17

SRCPARAM L0001811	0.000002497	3.49	10.23	3.25
SRCPARAM L0001812	0.000002497	3.49	10.23	3.25
SRCPARAM L0001813	0.000002497	3.49	10.23	3.25
SRCPARAM L0001814	0.000002497	3.49	10.23	3.25
SRCPARAM L0001815	0.000002497	3.49	10.23	3.25
SRCPARAM L0001816	0.000002497	3.49	10.23	3.25
SRCPARAM L0001817	0.000002497	3.49	10.23	3.25
SRCPARAM L0001818	0.000002497	3.49	10.23	3.25
SRCPARAM L0001819	0.000002497	3.49	10.23	3.25
SRCPARAM L0001820	0.000002497	3.49	10.23	3.25
SRCPARAM L0001821	0.000002497	3.49	10.23	3.25
SRCPARAM L0001822	0.000002497	3.49	10.23	3.25
SRCPARAM L0001823	0.000002497	3.49	10.23	3.25
SRCPARAM L0001824	0.000002497	3.49	10.23	3.25
SRCPARAM L0001825	0.000002497	3.49	10.23	3.25
SRCPARAM L0001826	0.000002497	3.49	10.23	3.25
SRCPARAM L0001827	0.000002497	3.49	10.23	3.25
SRCPARAM L0001828	0.000002497	3.49	10.23	3.25
SRCPARAM L0001829	0.000002497	3.49	10.23	3.25
SRCPARAM L0001830	0.000002497	3.49	10.23	3.25
SRCPARAM L0001831	0.000002497	3.49	10.23	3.25
SRCPARAM L0001832	0.000002497	3.49	10.23	3.25
SRCPARAM L0001833	0.000002497	3.49	10.23	3.25
SRCPARAM L0001834	0.000002497	3.49	10.23	3.25
SRCPARAM L0001835	0.000002497	3.49	10.23	3.25
SRCPARAM L0001836	0.000002497	3.49	10.23	3.25
SRCPARAM L0001837	0.000002497	3.49	10.23	3.25

**

** LINE VOLUME SOURCE ID = SLINE18

SRCPARAM L0001838	0.000001367	3.49	10.23	3.25
SRCPARAM L0001839	0.000001367	3.49	10.23	3.25
SRCPARAM L0001840	0.000001367	3.49	10.23	3.25
SRCPARAM L0001841	0.000001367	3.49	10.23	3.25
SRCPARAM L0001842	0.000001367	3.49	10.23	3.25
SRCPARAM L0001843	0.000001367	3.49	10.23	3.25
SRCPARAM L0001844	0.000001367	3.49	10.23	3.25
SRCPARAM L0001845	0.000001367	3.49	10.23	3.25
SRCPARAM L0001846	0.000001367	3.49	10.23	3.25
SRCPARAM L0001847	0.000001367	3.49	10.23	3.25
SRCPARAM L0001848	0.000001367	3.49	10.23	3.25

SRCPARAM L0001849	0.000001367	3.49	10.23	3.25
SRCPARAM L0001850	0.000001367	3.49	10.23	3.25
SRCPARAM L0001851	0.000001367	3.49	10.23	3.25
SRCPARAM L0001852	0.000001367	3.49	10.23	3.25
SRCPARAM L0001853	0.000001367	3.49	10.23	3.25
SRCPARAM L0001854	0.000001367	3.49	10.23	3.25
SRCPARAM L0001855	0.000001367	3.49	10.23	3.25
SRCPARAM L0001856	0.000001367	3.49	10.23	3.25
SRCPARAM L0001857	0.000001367	3.49	10.23	3.25
SRCPARAM L0001858	0.000001367	3.49	10.23	3.25
SRCPARAM L0001859	0.000001367	3.49	10.23	3.25
SRCPARAM L0001860	0.000001367	3.49	10.23	3.25
SRCPARAM L0001861	0.000001367	3.49	10.23	3.25
SRCPARAM L0001862	0.000001367	3.49	10.23	3.25
SRCPARAM L0001863	0.000001367	3.49	10.23	3.25
SRCPARAM L0001864	0.000001367	3.49	10.23	3.25
SRCPARAM L0001865	0.000001367	3.49	10.23	3.25
SRCPARAM L0001866	0.000001367	3.49	10.23	3.25
SRCPARAM L0001867	0.000001367	3.49	10.23	3.25
SRCPARAM L0001868	0.000001367	3.49	10.23	3.25
SRCPARAM L0001869	0.000001367	3.49	10.23	3.25
SRCPARAM L0001870	0.000001367	3.49	10.23	3.25
SRCPARAM L0001871	0.000001367	3.49	10.23	3.25
SRCPARAM L0001872	0.000001367	3.49	10.23	3.25
SRCPARAM L0001873	0.000001367	3.49	10.23	3.25
SRCPARAM L0001874	0.000001367	3.49	10.23	3.25
SRCPARAM L0001875	0.000001367	3.49	10.23	3.25
SRCPARAM L0001876	0.000001367	3.49	10.23	3.25
SRCPARAM L0001877	0.000001367	3.49	10.23	3.25
SRCPARAM L0001878	0.000001367	3.49	10.23	3.25
SRCPARAM L0001879	0.000001367	3.49	10.23	3.25
SRCPARAM L0001880	0.000001367	3.49	10.23	3.25
SRCPARAM L0001881	0.000001367	3.49	10.23	3.25
SRCPARAM L0001882	0.000001367	3.49	10.23	3.25
SRCPARAM L0001883	0.000001367	3.49	10.23	3.25
SRCPARAM L0001884	0.000001367	3.49	10.23	3.25
SRCPARAM L0001885	0.000001367	3.49	10.23	3.25
SRCPARAM L0001886	0.000001367	3.49	10.23	3.25
SRCPARAM L0001887	0.000001367	3.49	10.23	3.25

**

** LINE VOLUME SOURCE ID = SLINE19

SRCPARAM L0001888	0.0000001775	3.49	4.00	3.25
SRCPARAM L0001889	0.0000001775	3.49	4.00	3.25
SRCPARAM L0001890	0.0000001775	3.49	4.00	3.25
SRCPARAM L0001891	0.0000001775	3.49	4.00	3.25
SRCPARAM L0001892	0.0000001775	3.49	4.00	3.25
SRCPARAM L0001893	0.0000001775	3.49	4.00	3.25
SRCPARAM L0001894	0.0000001775	3.49	4.00	3.25
SRCPARAM L0001895	0.0000001775	3.49	4.00	3.25
SRCPARAM L0001896	0.0000001775	3.49	4.00	3.25

SRCPARAM L0001947	0.0000001775	3.49	4.00	3.25
SRCPARAM L0001948	0.0000001775	3.49	4.00	3.25
SRCPARAM L0001949	0.0000001775	3.49	4.00	3.25
SRCPARAM L0001950	0.0000001775	3.49	4.00	3.25
SRCPARAM L0001951	0.0000001775	3.49	4.00	3.25
SRCPARAM L0001952	0.0000001775	3.49	4.00	3.25
SRCPARAM L0001953	0.0000001775	3.49	4.00	3.25
SRCPARAM L0001954	0.0000001775	3.49	4.00	3.25
SRCPARAM L0001955	0.0000001775	3.49	4.00	3.25
SRCPARAM L0001956	0.0000001775	3.49	4.00	3.25
SRCPARAM L0001957	0.0000001775	3.49	4.00	3.25
SRCPARAM L0001958	0.0000001775	3.49	4.00	3.25
SRCPARAM L0001959	0.0000001775	3.49	4.00	3.25
SRCPARAM L0001960	0.0000001775	3.49	4.00	3.25
SRCPARAM L0001961	0.0000001775	3.49	4.00	3.25
SRCPARAM L0001962	0.0000001775	3.49	4.00	3.25
SRCPARAM L0001963	0.0000001775	3.49	4.00	3.25
SRCPARAM L0001964	0.0000001775	3.49	4.00	3.25
SRCPARAM L0001965	0.0000001775	3.49	4.00	3.25
SRCPARAM L0001966	0.0000001775	3.49	4.00	3.25
SRCPARAM L0001967	0.0000001775	3.49	4.00	3.25
SRCPARAM L0001968	0.0000001775	3.49	4.00	3.25
SRCPARAM L0001969	0.0000001775	3.49	4.00	3.25
SRCPARAM L0001970	0.0000001775	3.49	4.00	3.25
SRCPARAM L0001971	0.0000001775	3.49	4.00	3.25
SRCPARAM L0001972	0.0000001775	3.49	4.00	3.25
SRCPARAM L0001973	0.0000001775	3.49	4.00	3.25
SRCPARAM L0001974	0.0000001775	3.49	4.00	3.25
SRCPARAM L0001975	0.0000001775	3.49	4.00	3.25
SRCPARAM L0001976	0.0000001775	3.49	4.00	3.25
SRCPARAM L0001977	0.0000001775	3.49	4.00	3.25
SRCPARAM L0001978	0.0000001775	3.49	4.00	3.25
SRCPARAM L0001979	0.0000001775	3.49	4.00	3.25
SRCPARAM L0001980	0.0000001775	3.49	4.00	3.25
SRCPARAM L0001981	0.0000001775	3.49	4.00	3.25
SRCPARAM L0001982	0.0000001775	3.49	4.00	3.25

**

** LINE VOLUME SOURCE ID = SLINE20

SRCPARAM L0001983	0.00000008885	3.49	4.00	3.25
SRCPARAM L0001984	0.00000008885	3.49	4.00	3.25
SRCPARAM L0001985	0.00000008885	3.49	4.00	3.25
SRCPARAM L0001986	0.00000008885	3.49	4.00	3.25
SRCPARAM L0001987	0.00000008885	3.49	4.00	3.25
SRCPARAM L0001988	0.00000008885	3.49	4.00	3.25
SRCPARAM L0001989	0.00000008885	3.49	4.00	3.25
SRCPARAM L0001990	0.00000008885	3.49	4.00	3.25
SRCPARAM L0001991	0.00000008885	3.49	4.00	3.25
SRCPARAM L0001992	0.00000008885	3.49	4.00	3.25
SRCPARAM L0001993	0.00000008885	3.49	4.00	3.25
SRCPARAM L0001994	0.00000008885	3.49	4.00	3.25

SRCPARAM	L0002045	0.00000008885	3.49	4.00	3.25
SRCPARAM	L0002046	0.00000008885	3.49	4.00	3.25
SRCPARAM	L0002047	0.00000008885	3.49	4.00	3.25

**

** -----
 ** LINE VOLUME SOURCE ID = SLINE21

SRCPARAM	L0002048	0.00000008895	3.49	4.00	3.25
SRCPARAM	L0002049	0.00000008895	3.49	4.00	3.25
SRCPARAM	L0002050	0.00000008895	3.49	4.00	3.25
SRCPARAM	L0002051	0.00000008895	3.49	4.00	3.25
SRCPARAM	L0002052	0.00000008895	3.49	4.00	3.25
SRCPARAM	L0002053	0.00000008895	3.49	4.00	3.25
SRCPARAM	L0002054	0.00000008895	3.49	4.00	3.25
SRCPARAM	L0002055	0.00000008895	3.49	4.00	3.25
SRCPARAM	L0002056	0.00000008895	3.49	4.00	3.25
SRCPARAM	L0002057	0.00000008895	3.49	4.00	3.25
SRCPARAM	L0002058	0.00000008895	3.49	4.00	3.25
SRCPARAM	L0002059	0.00000008895	3.49	4.00	3.25
SRCPARAM	L0002060	0.00000008895	3.49	4.00	3.25
SRCPARAM	L0002061	0.00000008895	3.49	4.00	3.25
SRCPARAM	L0002062	0.00000008895	3.49	4.00	3.25
SRCPARAM	L0002063	0.00000008895	3.49	4.00	3.25
SRCPARAM	L0002064	0.00000008895	3.49	4.00	3.25
SRCPARAM	L0002065	0.00000008895	3.49	4.00	3.25
SRCPARAM	L0002066	0.00000008895	3.49	4.00	3.25
SRCPARAM	L0002067	0.00000008895	3.49	4.00	3.25
SRCPARAM	L0002068	0.00000008895	3.49	4.00	3.25
SRCPARAM	L0002069	0.00000008895	3.49	4.00	3.25
SRCPARAM	L0002070	0.00000008895	3.49	4.00	3.25
SRCPARAM	L0002071	0.00000008895	3.49	4.00	3.25
SRCPARAM	L0002072	0.00000008895	3.49	4.00	3.25
SRCPARAM	L0002073	0.00000008895	3.49	4.00	3.25
SRCPARAM	L0002074	0.00000008895	3.49	4.00	3.25
SRCPARAM	L0002075	0.00000008895	3.49	4.00	3.25
SRCPARAM	L0002076	0.00000008895	3.49	4.00	3.25
SRCPARAM	L0002077	0.00000008895	3.49	4.00	3.25
SRCPARAM	L0002078	0.00000008895	3.49	4.00	3.25
SRCPARAM	L0002079	0.00000008895	3.49	4.00	3.25
SRCPARAM	L0002080	0.00000008895	3.49	4.00	3.25
SRCPARAM	L0002081	0.00000008895	3.49	4.00	3.25
SRCPARAM	L0002082	0.00000008895	3.49	4.00	3.25
SRCPARAM	L0002083	0.00000008895	3.49	4.00	3.25
SRCPARAM	L0002084	0.00000008895	3.49	4.00	3.25
SRCPARAM	L0002085	0.00000008895	3.49	4.00	3.25
SRCPARAM	L0002086	0.00000008895	3.49	4.00	3.25
SRCPARAM	L0002087	0.00000008895	3.49	4.00	3.25
SRCPARAM	L0002088	0.00000008895	3.49	4.00	3.25
SRCPARAM	L0002089	0.00000008895	3.49	4.00	3.25
SRCPARAM	L0002090	0.00000008895	3.49	4.00	3.25
SRCPARAM	L0002091	0.00000008895	3.49	4.00	3.25
SRCPARAM	L0002092	0.00000008895	3.49	4.00	3.25

SRCPARAM L0002093	0.00000008895	3.49	4.00	3.25
SRCPARAM L0002094	0.00000008895	3.49	4.00	3.25
SRCPARAM L0002095	0.00000008895	3.49	4.00	3.25
SRCPARAM L0002096	0.00000008895	3.49	4.00	3.25
SRCPARAM L0002097	0.00000008895	3.49	4.00	3.25
SRCPARAM L0002098	0.00000008895	3.49	4.00	3.25
SRCPARAM L0002099	0.00000008895	3.49	4.00	3.25
SRCPARAM L0002100	0.00000008895	3.49	4.00	3.25
SRCPARAM L0002101	0.00000008895	3.49	4.00	3.25
SRCPARAM L0002102	0.00000008895	3.49	4.00	3.25
SRCPARAM L0002103	0.00000008895	3.49	4.00	3.25
SRCPARAM L0002104	0.00000008895	3.49	4.00	3.25
SRCPARAM L0002105	0.00000008895	3.49	4.00	3.25
SRCPARAM L0002106	0.00000008895	3.49	4.00	3.25
SRCPARAM L0002107	0.00000008895	3.49	4.00	3.25
SRCPARAM L0002108	0.00000008895	3.49	4.00	3.25
SRCPARAM L0002109	0.00000008895	3.49	4.00	3.25
SRCPARAM L0002110	0.00000008895	3.49	4.00	3.25
SRCPARAM L0002111	0.00000008895	3.49	4.00	3.25
SRCPARAM L0002112	0.00000008895	3.49	4.00	3.25
SRCPARAM L0002113	0.00000008895	3.49	4.00	3.25
SRCPARAM L0002114	0.00000008895	3.49	4.00	3.25
SRCPARAM L0002115	0.00000008895	3.49	4.00	3.25
SRCPARAM L0002116	0.00000008895	3.49	4.00	3.25
SRCPARAM L0002117	0.00000008895	3.49	4.00	3.25
SRCPARAM L0002118	0.00000008895	3.49	4.00	3.25
SRCPARAM L0002119	0.00000008895	3.49	4.00	3.25
SRCPARAM L0002120	0.00000008895	3.49	4.00	3.25
SRCPARAM L0002121	0.00000008895	3.49	4.00	3.25
SRCPARAM L0002122	0.00000008895	3.49	4.00	3.25
SRCPARAM L0002123	0.00000008895	3.49	4.00	3.25
SRCPARAM L0002124	0.00000008895	3.49	4.00	3.25
SRCPARAM L0002125	0.00000008895	3.49	4.00	3.25
SRCPARAM L0002126	0.00000008895	3.49	4.00	3.25
SRCPARAM L0002127	0.00000008895	3.49	4.00	3.25
SRCPARAM L0002128	0.00000008895	3.49	4.00	3.25
SRCPARAM L0002129	0.00000008895	3.49	4.00	3.25

**

** LINE VOLUME SOURCE ID = SLINE22

SRCPARAM L0002130	0.00000008878	3.49	4.00	3.25
SRCPARAM L0002131	0.00000008878	3.49	4.00	3.25
SRCPARAM L0002132	0.00000008878	3.49	4.00	3.25
SRCPARAM L0002133	0.00000008878	3.49	4.00	3.25
SRCPARAM L0002134	0.00000008878	3.49	4.00	3.25
SRCPARAM L0002135	0.00000008878	3.49	4.00	3.25
SRCPARAM L0002136	0.00000008878	3.49	4.00	3.25
SRCPARAM L0002137	0.00000008878	3.49	4.00	3.25
SRCPARAM L0002138	0.00000008878	3.49	4.00	3.25
SRCPARAM L0002139	0.00000008878	3.49	4.00	3.25
SRCPARAM L0002140	0.00000008878	3.49	4.00	3.25

SRCPARAM L0002241	0.00000008878	3.49	4.00	3.25
SRCPARAM L0002242	0.00000008878	3.49	4.00	3.25
SRCPARAM L0002243	0.00000008878	3.49	4.00	3.25
SRCPARAM L0002244	0.00000008878	3.49	4.00	3.25
SRCPARAM L0002245	0.00000008878	3.49	4.00	3.25
SRCPARAM L0002246	0.00000008878	3.49	4.00	3.25
SRCPARAM L0002247	0.00000008878	3.49	4.00	3.25
SRCPARAM L0002248	0.00000008878	3.49	4.00	3.25
SRCPARAM L0002249	0.00000008878	3.49	4.00	3.25
SRCPARAM L0002250	0.00000008878	3.49	4.00	3.25
SRCPARAM L0002251	0.00000008878	3.49	4.00	3.25
SRCPARAM L0002252	0.00000008878	3.49	4.00	3.25
SRCPARAM L0002253	0.00000008878	3.49	4.00	3.25
SRCPARAM L0002254	0.00000008878	3.49	4.00	3.25
SRCPARAM L0002255	0.00000008878	3.49	4.00	3.25
SRCPARAM L0002256	0.00000008878	3.49	4.00	3.25
SRCPARAM L0002257	0.00000008878	3.49	4.00	3.25
SRCPARAM L0002258	0.00000008878	3.49	4.00	3.25
SRCPARAM L0002259	0.00000008878	3.49	4.00	3.25
SRCPARAM L0002260	0.00000008878	3.49	4.00	3.25
SRCPARAM L0002261	0.00000008878	3.49	4.00	3.25
SRCPARAM L0002262	0.00000008878	3.49	4.00	3.25
SRCPARAM L0002263	0.00000008878	3.49	4.00	3.25
SRCPARAM L0002264	0.00000008878	3.49	4.00	3.25
SRCPARAM L0002265	0.00000008878	3.49	4.00	3.25
SRCPARAM L0002266	0.00000008878	3.49	4.00	3.25
SRCPARAM L0002267	0.00000008878	3.49	4.00	3.25
SRCPARAM L0002268	0.00000008878	3.49	4.00	3.25

**

 URBANSRC ALL
 SRCGROUP ALL

SO FINISHED

**

** AERMOD RECEPTOR PATHWAY

**

**

RE STARTING
 INCLUDED "13157 OPS HRA.ROU"

RE FINISHED

**

** AERMOD METEOROLOGY PATHWAY

**

**

ME STARTING
 SURFFILE FULLERTONAIRPORTADJU\KFUL_V9_ADJU\KFUL_V9.SFC
 PROFFILE FULLERTONAIRPORTADJU\KFUL_V9_ADJU\KFUL_V9.PFL

SURFDATA 3166 2012
UAIRDATA 3190 2012
PROFBASE 29.0 METERS

ME FINISHED

**

** AERMOD OUTPUT PATHWAY

**

**

OU STARTING

** AUTO-GENERATED PLOTFILES

PLOTFILE ANNUAL ALL "13157 OPS HRA.AD\AN00GALL.PLT" 31

SUMMFILE "13157 OPS HRA.SUM"

OU FINISHED

*** Message Summary For AERMOD Model Setup ***

----- Summary of Total Messages -----

A Total of 0 Fatal Error Message(s)
A Total of 2 Warning Message(s)
A Total of 0 Informational Message(s)

***** FATAL ERROR MESSAGES *****
*** NONE ***

***** WARNING MESSAGES *****
ME W186 2503 MEOPEN: THRESH_1MIN 1-min ASOS wind speed threshold used
 0.50
ME W187 2503 MEOPEN: ADJ_U* Option for Stable Low Winds used in AERMET

*** SETUP Finishes Successfully ***

▲ *** AERMOD - VERSION 19191 *** *** C:\LAKES\AERMOD VIEW\13157 OPS HRA\13157
OPS HRA.ISC *** 06/03/20
*** AERMET - VERSION 16216 *** ***
 *** 11:41:47

PAGE 1

*** MODELOPTs: RegDFault CONC ELEV URBAN ADJ_U*

*** MODEL SETUP OPTIONS SUMMARY

**Model Is Setup For Calculation of Average CONCentration Values.

-- DEPOSITION LOGIC --

**NO GAS DEPOSITION Data Provided.

**NO PARTICLE DEPOSITION Data Provided.

**Model Uses NO DRY DEPLETION. DRYDPLT = F

**Model Uses NO WET DEPLETION. WETDPLT = F

**Model Uses URBAN Dispersion Algorithm for the SBL for 1022 Source(s),
for Total of 1 Urban Area(s):
Urban Population = 3010232.0 ; Urban Roughness Length = 1.000 m

**Model Uses Regulatory DEFAULT Options:

1. Stack-tip Downwash.
2. Model Accounts for ELEVated Terrain Effects.
3. Use Calms Processing Routine.
4. Use Missing Data Processing Routine.
5. No Exponential Decay.
6. Urban Roughness Length of 1.0 Meter Assumed.

**Other Options Specified:

ADJ_U* - Use ADJ_U* option for SBL in AERMET

CCVR_Sub - Meteorological data includes CCVR substitutions

TEMP_Sub - Meteorological data includes TEMP substitutions

**Model Assumes No FLAGPOLE Receptor Heights.

**The User Specified a Pollutant Type of: DPM

**Model Calculates ANNUAL Averages Only

**This Run Includes: 1022 Source(s); 1 Source Group(s); and 9
Receptor(s)

with: 0 POINT(s), including
0 POINTCAP(s) and 0 POINTHOR(s)
and: 1022 VOLUME source(s)
and: 0 AREA type source(s)
and: 0 LINE source(s)
and: 0 RLINE/RLINEXT source(s)
and: 0 OPENPIT source(s)
and: 0 BUOYANT LINE source(s) with 0 line(s)

**Model Set To Continue RUNNING After the Setup Testing.

**The AERMET Input Meteorological Data Version Date: 16216

**Output Options Selected:
 Model Outputs Tables of ANNUAL Averages by Receptor
 Model Outputs External File(s) of High Values for Plotting (PLOTFILE
 Keyword)
 Model Outputs Separate Summary File of High Ranked Values (SUMMFILE
 Keyword)

**NOTE: The Following Flags May Appear Following CONC Values: c for Calm Hours
 m for Missing
 Hours
 b for Both Calm
 and Missing Hours

**Misc. Inputs: Base Elev. for Pot. Temp. Profile (m MSL) = 29.00 ; Decay
 Coef. = 0.000 ; Rot. Angle = 0.0
 Emission Units = GRAMS/SEC ;
 Emission Rate Unit Factor = 0.10000E+07
 Output Units = MICROGRAMS/M**3

**Approximate Storage Requirements of Model = 3.9 MB of RAM.

**Input Runstream File: aermod.inp

**Output Print File: aermod.out

**Detailed Error/Message File: 13157 OPS HRA.ERR

**File for Summary of Results: 13157 OPS HRA.SUM

^ *** AERMOD - VERSION 19191 *** *** C:\LAKES\AERMOD VIEW\13157 OPS HRA\13157
 OPS HRA.ISC *** 06/03/20
 *** AERMET - VERSION 16216 *** ***
 *** 11:41:47

PAGE 2

*** MODELOPTs: RegDFault CONC ELEV URBAN ADJ_U*

*** VOLUME SOURCE DATA ***

INIT.	URBAN	NUMBER	EMISSION	RATE		BASE	RELEASE	INIT.
SOURCE	SCALAR	EMISSION	RATE			ELEV.	HEIGHT	SY
SZ	SOURCE	SCALAR	VARY			(METERS)	(METERS)	(METERS)
ID	CATS.		BY			(METERS)	(METERS)	(METERS)

L0001247	0	0.79000E-05	417049.6	3747267.7	55.0	3.49	4.00
3.25 YES							
L0001248	0	0.79000E-05	417049.6	3747259.2	55.0	3.49	4.00
3.25 YES							
L0001249	0	0.79000E-05	417049.6	3747250.6	55.0	3.49	4.00
3.25 YES							
L0001250	0	0.79000E-05	417049.6	3747242.0	55.0	3.49	4.00
3.25 YES							
L0001251	0	0.79000E-05	417049.6	3747233.4	54.9	3.49	4.00
3.25 YES							
L0001252	0	0.79000E-05	417049.6	3747224.8	54.9	3.49	4.00
3.25 YES							
L0001253	0	0.79000E-05	417049.6	3747216.2	54.9	3.49	4.00
3.25 YES							
L0001254	0	0.79000E-05	417049.6	3747207.6	54.9	3.49	4.00
3.25 YES							
L0001255	0	0.79000E-05	417049.6	3747199.0	54.9	3.49	4.00
3.25 YES							
L0001256	0	0.79000E-05	417049.6	3747190.4	54.9	3.49	4.00
3.25 YES							
L0001257	0	0.79000E-05	417049.6	3747181.8	54.9	3.49	4.00
3.25 YES							
L0001258	0	0.79000E-05	417049.6	3747173.3	54.8	3.49	4.00
3.25 YES							
L0001259	0	0.79000E-05	417049.6	3747164.7	54.7	3.49	4.00
3.25 YES							
L0001260	0	0.79000E-05	417049.6	3747156.1	54.6	3.49	4.00
3.25 YES							
L0001261	0	0.79000E-05	417049.6	3747147.5	54.6	3.49	4.00
3.25 YES							
L0001262	0	0.79000E-05	417049.6	3747138.9	54.5	3.49	4.00
3.25 YES							
L0001263	0	0.79000E-05	417049.6	3747130.3	54.4	3.49	4.00
3.25 YES							
L0001264	0	0.79000E-05	417049.6	3747121.7	54.3	3.49	4.00
3.25 YES							
L0001265	0	0.79000E-05	417049.6	3747113.1	54.2	3.49	4.00
3.25 YES							
L0001266	0	0.79000E-05	417049.6	3747104.5	54.2	3.49	4.00
3.25 YES							
L0001267	0	0.79000E-05	417049.6	3747095.9	54.1	3.49	4.00
3.25 YES							
L0001268	0	0.79000E-05	417049.6	3747087.4	54.0	3.49	4.00
3.25 YES							
L0001269	0	0.79000E-05	417049.6	3747078.8	54.0	3.49	4.00
3.25 YES							
L0001270	0	0.79000E-05	417049.6	3747070.2	54.0	3.49	4.00
3.25 YES							
L0001271	0	0.79000E-05	417049.6	3747061.6	54.0	3.49	4.00

3.25	YES							
L0001272		0	0.79000E-05	417049.6	3747053.0	54.0	3.49	4.00
3.25	YES							
L0001273		0	0.79000E-05	417049.6	3747044.4	53.9	3.49	4.00
3.25	YES							
L0001274		0	0.79000E-05	417049.6	3747035.8	53.9	3.49	4.00
3.25	YES							
L0001275		0	0.90320E-06	417125.3	3747262.8	55.8	3.49	4.00
3.25	YES							
L0001276		0	0.90320E-06	417125.3	3747254.2	55.7	3.49	4.00
3.25	YES							
L0001277		0	0.90320E-06	417125.3	3747245.7	55.6	3.49	4.00
3.25	YES							
L0001278		0	0.90320E-06	417125.3	3747237.1	55.5	3.49	4.00
3.25	YES							
L0001279		0	0.90320E-06	417125.3	3747228.5	55.4	3.49	4.00
3.25	YES							
L0001280		0	0.90320E-06	417125.3	3747219.9	55.4	3.49	4.00
3.25	YES							
L0001281		0	0.90320E-06	417125.3	3747211.3	55.3	3.49	4.00
3.25	YES							
L0001282		0	0.90320E-06	417125.3	3747202.7	55.2	3.49	4.00
3.25	YES							
L0001283		0	0.90320E-06	417125.3	3747194.1	55.1	3.49	4.00
3.25	YES							
L0001284		0	0.90320E-06	417125.3	3747185.5	55.1	3.49	4.00
3.25	YES							
L0001285		0	0.90320E-06	417125.3	3747176.9	55.0	3.49	4.00
3.25	YES							
L0001286		0	0.90320E-06	417125.3	3747168.3	55.0	3.49	4.00

*** AERMOD - VERSION 19191 *** *** C:\LAKES\AERMOD VIEW\13157 OPS HRA\13157
 OPS HRA.ISC *** 06/03/20
 *** AERMET - VERSION 16216 *** ***
 *** 11:41:47

PAGE 3

*** MODELOPTs: RegDFault CONC ELEV URBAN ADJ_U*

*** VOLUME SOURCE DATA ***

INIT.	URBAN	NUMBER	EMISSION	RATE		BASE	RELEASE	INIT.
SZ	SOURCE	EMISSION	PART.	(GRAMS/SEC)	X	ELEV.	HEIGHT	SY
(METERS)	ID	SCALAR	VARY	CATS.		(METERS)	(METERS)	(METERS)
		BY						

L0001287	0	0.90320E-06	417125.3	3747159.8	55.0	3.49	4.00
3.25	YES						
L0001288	0	0.90320E-06	417125.3	3747151.2	55.0	3.49	4.00
3.25	YES						
L0001289	0	0.90320E-06	417125.3	3747142.6	54.9	3.49	4.00
3.25	YES						
L0001290	0	0.90320E-06	417125.3	3747134.0	54.9	3.49	4.00
3.25	YES						
L0001291	0	0.90320E-06	417125.3	3747125.4	54.9	3.49	4.00
3.25	YES						
L0001292	0	0.90320E-06	417125.3	3747116.8	54.9	3.49	4.00
3.25	YES						
L0001293	0	0.90320E-06	417125.3	3747108.2	54.9	3.49	4.00
3.25	YES						
L0001294	0	0.90320E-06	417125.3	3747099.6	54.9	3.49	4.00
3.25	YES						
L0001295	0	0.90320E-06	417125.3	3747091.0	54.9	3.49	4.00
3.25	YES						
L0001296	0	0.90320E-06	417125.3	3747082.4	54.8	3.49	4.00
3.25	YES						
L0001297	0	0.90320E-06	417125.3	3747073.9	54.8	3.49	4.00
3.25	YES						
L0001298	0	0.90320E-06	417125.3	3747065.3	54.7	3.49	4.00
3.25	YES						
L0001299	0	0.90320E-06	417125.3	3747056.7	54.6	3.49	4.00
3.25	YES						
L0001300	0	0.90320E-06	417125.3	3747048.1	54.5	3.49	4.00
3.25	YES						
L0001301	0	0.90320E-06	417125.3	3747039.5	54.4	3.49	4.00
3.25	YES						
L0001302	0	0.90320E-06	417125.3	3747030.9	54.3	3.49	4.00
3.25	YES						
L0001303	0	0.90320E-06	417298.5	3747266.9	56.0	3.49	4.00
3.25	YES						
L0001304	0	0.90320E-06	417298.5	3747258.3	56.0	3.49	4.00
3.25	YES						
L0001305	0	0.90320E-06	417298.5	3747249.7	56.0	3.49	4.00
3.25	YES						
L0001306	0	0.90320E-06	417298.5	3747241.1	56.0	3.49	4.00
3.25	YES						
L0001307	0	0.90320E-06	417298.5	3747232.5	56.0	3.49	4.00
3.25	YES						
L0001308	0	0.90320E-06	417298.5	3747223.9	56.0	3.49	4.00
3.25	YES						
L0001309	0	0.90320E-06	417298.5	3747215.4	56.0	3.49	4.00
3.25	YES						
L0001310	0	0.90320E-06	417298.5	3747206.8	56.0	3.49	4.00
3.25	YES						
L0001311	0	0.90320E-06	417298.5	3747198.2	56.0	3.49	4.00

3.25	YES								
L0001312		0	0.90320E-06	417298.5	3747189.6	56.0	3.49	4.00	
3.25	YES								
L0001313		0	0.90320E-06	417298.5	3747181.0	56.0	3.49	4.00	
3.25	YES								
L0001314		0	0.90320E-06	417298.5	3747172.4	55.9	3.49	4.00	
3.25	YES								
L0001315		0	0.90320E-06	417298.5	3747163.8	55.9	3.49	4.00	
3.25	YES								
L0001316		0	0.90320E-06	417298.5	3747155.2	55.8	3.49	4.00	
3.25	YES								
L0001317		0	0.90320E-06	417298.5	3747146.6	55.7	3.49	4.00	
3.25	YES								
L0001318		0	0.90320E-06	417298.5	3747138.0	55.6	3.49	4.00	
3.25	YES								
L0001319		0	0.90320E-06	417298.5	3747129.5	55.5	3.49	4.00	
3.25	YES								
L0001320		0	0.90320E-06	417298.5	3747120.9	55.4	3.49	4.00	
3.25	YES								
L0001321		0	0.90320E-06	417298.5	3747112.3	55.4	3.49	4.00	
3.25	YES								
L0001322		0	0.90320E-06	417298.5	3747103.7	55.3	3.49	4.00	
3.25	YES								
L0001323		0	0.90320E-06	417298.5	3747095.1	55.2	3.49	4.00	
3.25	YES								
L0001324		0	0.90320E-06	417298.5	3747086.5	55.1	3.49	4.00	
3.25	YES								
L0001325		0	0.90320E-06	417298.5	3747077.9	55.1	3.49	4.00	
3.25	YES								
L0001326		0	0.90320E-06	417298.5	3747069.3	55.1	3.49	4.00	

▲ *** AERMOD - VERSION 19191 *** *** C:\LAKES\AERMOD VIEW\13157 OPS HRA\13157
 OPS HRA.ISC *** 06/03/20
 *** AERMET - VERSION 16216 *** ***
 *** 11:41:47

PAGE 4

*** MODELOPTs: RegDFault CONC ELEV URBAN ADJ_U*

*** VOLUME SOURCE DATA ***

INIT.	URBAN	NUMBER	EMISSION	RATE		BASE	RELEASE	INIT.
SZ	SOURCE	EMISSION	PART.	(GRAMS/SEC)	X	Y	ELEV.	HEIGHT
ID	SOURCE	SCALAR	VARY				(METERS)	(METERS)
(METERS)		CATS.	BY	(METERS)	(METERS)	(METERS)	(METERS)	(METERS)

L0001327	0	0.90320E-06	417298.5	3747060.7	55.1	3.49	4.00
3.25 YES							
L0001328	0	0.90320E-06	417298.5	3747052.1	55.1	3.49	4.00
3.25 YES							
L0001329	0	0.90320E-06	417298.5	3747043.6	55.1	3.49	4.00
3.25 YES							
L0001330	0	0.90320E-06	417298.5	3747035.0	55.0	3.49	4.00
3.25 YES							
L0001331	0	0.90320E-06	417385.2	3747262.6	56.2	3.49	4.00
3.25 YES							
L0001332	0	0.90320E-06	417385.2	3747254.0	56.2	3.49	4.00
3.25 YES							
L0001333	0	0.90320E-06	417385.2	3747245.4	56.2	3.49	4.00
3.25 YES							
L0001334	0	0.90320E-06	417385.2	3747236.8	56.2	3.49	4.00
3.25 YES							
L0001335	0	0.90320E-06	417385.2	3747228.2	56.2	3.49	4.00
3.25 YES							
L0001336	0	0.90320E-06	417385.2	3747219.6	56.2	3.49	4.00
3.25 YES							
L0001337	0	0.90320E-06	417385.2	3747211.1	56.2	3.49	4.00
3.25 YES							
L0001338	0	0.90320E-06	417385.2	3747202.5	56.2	3.49	4.00
3.25 YES							
L0001339	0	0.90320E-06	417385.2	3747193.9	56.2	3.49	4.00
3.25 YES							
L0001340	0	0.90320E-06	417385.2	3747185.3	56.2	3.49	4.00
3.25 YES							
L0001341	0	0.90320E-06	417385.2	3747176.7	56.2	3.49	4.00
3.25 YES							
L0001342	0	0.90320E-06	417385.2	3747168.1	56.2	3.49	4.00
3.25 YES							
L0001343	0	0.90320E-06	417385.2	3747159.5	56.2	3.49	4.00
3.25 YES							
L0001344	0	0.90320E-06	417385.2	3747150.9	56.2	3.49	4.00
3.25 YES							
L0001345	0	0.90320E-06	417385.2	3747142.3	56.1	3.49	4.00
3.25 YES							
L0001346	0	0.90320E-06	417385.2	3747133.7	56.1	3.49	4.00
3.25 YES							
L0001347	0	0.90320E-06	417385.2	3747125.2	56.1	3.49	4.00
3.25 YES							
L0001348	0	0.90320E-06	417385.2	3747116.6	56.1	3.49	4.00
3.25 YES							
L0001349	0	0.90320E-06	417385.2	3747108.0	56.1	3.49	4.00
3.25 YES							
L0001350	0	0.90320E-06	417385.2	3747099.4	56.0	3.49	4.00
3.25 YES							
L0001351	0	0.90320E-06	417385.2	3747090.8	56.0	3.49	4.00

3.25	YES							
L0001352		0	0.90320E-06	417385.2	3747082.2	56.0	3.49	4.00
3.25	YES							
L0001353		0	0.90320E-06	417385.2	3747073.6	55.9	3.49	4.00
3.25	YES							
L0001354		0	0.90320E-06	417385.2	3747065.0	55.8	3.49	4.00
3.25	YES							
L0001355		0	0.90320E-06	417385.2	3747056.4	55.8	3.49	4.00
3.25	YES							
L0001356		0	0.90320E-06	417385.2	3747047.8	55.7	3.49	4.00
3.25	YES							
L0001357		0	0.90320E-06	417385.2	3747039.3	55.6	3.49	4.00
3.25	YES							
L0001358		0	0.90320E-06	417385.2	3747030.7	55.6	3.49	4.00
3.25	YES							
L0001359		0	0.90320E-06	417558.6	3747262.6	57.9	3.49	4.00
3.25	YES							
L0001360		0	0.90320E-06	417558.6	3747254.0	57.8	3.49	4.00
3.25	YES							
L0001361		0	0.90320E-06	417558.6	3747245.4	57.8	3.49	4.00
3.25	YES							
L0001362		0	0.90320E-06	417558.6	3747236.8	57.7	3.49	4.00
3.25	YES							
L0001363		0	0.90320E-06	417558.6	3747228.2	57.6	3.49	4.00
3.25	YES							
L0001364		0	0.90320E-06	417558.6	3747219.6	57.5	3.49	4.00
3.25	YES							
L0001365		0	0.90320E-06	417558.6	3747211.1	57.4	3.49	4.00
3.25	YES							
L0001366		0	0.90320E-06	417558.6	3747202.5	57.3	3.49	4.00

```

*** AERMOD - VERSION 19191 ***      *** C:\LAKES\AERMOD VIEW\13157 OPS HRA\13157
OPS HRA.ISC                        ***      06/03/20
*** AERMET - VERSION 16216 ***      ***
***                                  ***      11:41:47
  
```

PAGE 5

*** MODELOPTs: RegDFault CONC ELEV URBAN ADJ_U*

*** VOLUME SOURCE DATA ***

INIT.	URBAN	NUMBER	EMISSION	RATE		BASE	RELEASE	INIT.	
SZ	SOURCE	EMISSION	RATE		X	Y	ELEV.	HEIGHT	SY
ID	SOURCE	SCALAR	VARY		(METERS)	(METERS)	(METERS)	(METERS)	(METERS)
(METERS)		CATS.	BY						

L0001367	0	0.90320E-06	417558.6	3747193.9	57.2	3.49	4.00
3.25 YES							
L0001368	0	0.90320E-06	417558.6	3747185.3	57.1	3.49	4.00
3.25 YES							
L0001369	0	0.90320E-06	417558.6	3747176.7	57.0	3.49	4.00
3.25 YES							
L0001370	0	0.90320E-06	417558.6	3747168.1	57.0	3.49	4.00
3.25 YES							
L0001371	0	0.90320E-06	417558.6	3747159.5	57.0	3.49	4.00
3.25 YES							
L0001372	0	0.90320E-06	417558.6	3747150.9	57.0	3.49	4.00
3.25 YES							
L0001373	0	0.90320E-06	417558.6	3747142.3	57.0	3.49	4.00
3.25 YES							
L0001374	0	0.90320E-06	417558.6	3747133.7	57.0	3.49	4.00
3.25 YES							
L0001375	0	0.90320E-06	417558.6	3747125.2	57.0	3.49	4.00
3.25 YES							
L0001376	0	0.90320E-06	417558.6	3747116.6	57.0	3.49	4.00
3.25 YES							
L0001377	0	0.90320E-06	417558.6	3747108.0	57.0	3.49	4.00
3.25 YES							
L0001378	0	0.90320E-06	417558.6	3747099.4	57.0	3.49	4.00
3.25 YES							
L0001379	0	0.90320E-06	417558.6	3747090.8	57.0	3.49	4.00
3.25 YES							
L0001380	0	0.90320E-06	417558.6	3747082.2	57.0	3.49	4.00
3.25 YES							
L0001381	0	0.90320E-06	417558.6	3747073.6	56.9	3.49	4.00
3.25 YES							
L0001382	0	0.90320E-06	417558.6	3747065.0	56.8	3.49	4.00
3.25 YES							
L0001383	0	0.90320E-06	417558.6	3747056.4	56.7	3.49	4.00
3.25 YES							
L0001384	0	0.90320E-06	417558.6	3747047.8	56.6	3.49	4.00
3.25 YES							
L0001385	0	0.90320E-06	417558.6	3747039.3	56.5	3.49	4.00
3.25 YES							
L0001386	0	0.90320E-06	417558.6	3747030.7	56.4	3.49	4.00
3.25 YES							
L0001387	0	0.99670E-06	417617.6	3747260.0	57.9	3.49	4.00
3.25 YES							
L0001388	0	0.99670E-06	417617.7	3747251.4	57.8	3.49	4.00
3.25 YES							
L0001389	0	0.99670E-06	417617.8	3747242.8	57.7	3.49	4.00
3.25 YES							
L0001390	0	0.99670E-06	417617.8	3747234.2	57.6	3.49	4.00
3.25 YES							
L0001391	0	0.99670E-06	417617.9	3747225.6	57.5	3.49	4.00

3.25	YES							
L0001392		0	0.99670E-06	417618.0	3747217.0	57.5	3.49	4.00
3.25	YES							
L0001393		0	0.99670E-06	417618.0	3747208.4	57.4	3.49	4.00
3.25	YES							
L0001394		0	0.99670E-06	417618.1	3747199.9	57.3	3.49	4.00
3.25	YES							
L0001395		0	0.99670E-06	417618.2	3747191.3	57.2	3.49	4.00
3.25	YES							
L0001396		0	0.99670E-06	417618.2	3747182.7	57.1	3.49	4.00
3.25	YES							
L0001397		0	0.99670E-06	417618.3	3747174.1	57.0	3.49	4.00
3.25	YES							
L0001398		0	0.99670E-06	417618.4	3747165.5	57.0	3.49	4.00
3.25	YES							
L0001399		0	0.12080E-05	417067.3	3747325.2	55.6	3.49	4.00
3.25	YES							
L0001400		0	0.12080E-05	417067.2	3747316.6	55.5	3.49	4.00
3.25	YES							
L0001401		0	0.12080E-05	417067.2	3747308.0	55.4	3.49	4.00
3.25	YES							
L0001402		0	0.12080E-05	417067.1	3747299.5	55.4	3.49	4.00
3.25	YES							
L0001403		0	0.12080E-05	417067.0	3747290.9	55.3	3.49	4.00
3.25	YES							
L0001404		0	0.12080E-05	417067.0	3747282.3	55.2	3.49	4.00
3.25	YES							
L0001405		0	0.12080E-05	417066.9	3747273.7	55.1	3.49	4.00
3.25	YES							
L0001406		0	0.12080E-05	417066.9	3747265.1	55.1	3.49	4.00

```

^ *** AERMOD - VERSION 19191 ***          *** C:\LAKES\AERMOD VIEW\13157 OPS HRA\13157
OPS HRA.ISC                               ***           06/03/20
*** AERMET - VERSION 16216 ***           ***
***                                         11:41:47
  
```

PAGE 6

```

*** MODELOPTs:  RegDFAULT  CONC  ELEV  URBAN  ADJ_U*
  
```

*** VOLUME SOURCE DATA ***

INIT.	URBAN SOURCE	NUMBER EMISSION RATE EMISSION RATE PART. (GRAMS/SEC) SCALAR VARY CATS. BY	X	Y	BASE ELEV. (METERS)	RELEASE HEIGHT (METERS)	INIT. SY (METERS)

L0001407	0	0.12080E-05	417066.8	3747256.5	55.1	3.49	4.00
3.25 YES							
L0001408	0	0.12080E-05	417066.7	3747247.9	55.1	3.49	4.00
3.25 YES							
L0001409	0	0.12080E-05	417066.7	3747239.3	55.1	3.49	4.00
3.25 YES							
L0001410	0	0.12080E-05	417066.6	3747230.7	55.0	3.49	4.00
3.25 YES							
L0001411	0	0.12080E-05	417066.5	3747222.1	55.0	3.49	4.00
3.25 YES							
L0001412	0	0.12080E-05	417066.5	3747213.6	55.0	3.49	4.00
3.25 YES							
L0001413	0	0.12080E-05	417066.4	3747205.0	55.0	3.49	4.00
3.25 YES							
L0001414	0	0.12080E-05	417066.4	3747196.4	55.0	3.49	4.00
3.25 YES							
L0001415	0	0.12080E-05	417066.3	3747187.8	55.0	3.49	4.00
3.25 YES							
L0001416	0	0.12080E-05	417066.2	3747179.2	55.0	3.49	4.00
3.25 YES							
L0001417	0	0.12080E-05	417066.2	3747170.6	54.9	3.49	4.00
3.25 YES							
L0001418	0	0.12080E-05	417066.1	3747162.0	54.8	3.49	4.00
3.25 YES							
L0001419	0	0.12080E-05	417066.1	3747153.4	54.7	3.49	4.00
3.25 YES							
L0001420	0	0.12080E-05	417066.0	3747144.8	54.7	3.49	4.00
3.25 YES							
L0001421	0	0.12080E-05	417065.9	3747136.3	54.6	3.49	4.00
3.25 YES							
L0001422	0	0.12080E-05	417065.9	3747127.7	54.5	3.49	4.00
3.25 YES							
L0001423	0	0.12080E-05	417065.8	3747119.1	54.4	3.49	4.00
3.25 YES							
L0001424	0	0.12080E-05	417065.7	3747110.5	54.3	3.49	4.00
3.25 YES							
L0001425	0	0.12080E-05	417065.7	3747101.9	54.2	3.49	4.00
3.25 YES							
L0001426	0	0.12080E-05	417065.6	3747093.3	54.1	3.49	4.00
3.25 YES							
L0001427	0	0.12080E-05	417065.6	3747084.7	54.1	3.49	4.00
3.25 YES							
L0001428	0	0.12080E-05	417065.5	3747076.1	54.1	3.49	4.00
3.25 YES							
L0001429	0	0.12080E-05	417065.4	3747067.5	54.1	3.49	4.00
3.25 YES							
L0001430	0	0.12080E-05	417065.4	3747058.9	54.1	3.49	4.00
3.25 YES							
L0001431	0	0.12080E-05	417065.3	3747050.4	54.0	3.49	4.00

3.25	YES							
L0001432		0	0.12080E-05	417065.3	3747041.8	54.0	3.49	4.00
3.25	YES							
L0001433		0	0.12080E-05	417065.2	3747033.2	54.0	3.49	4.00
3.25	YES							
L0001434		0	0.12080E-05	417065.1	3747024.6	54.0	3.49	4.00
3.25	YES							
L0001435		0	0.12080E-05	417065.1	3747016.0	54.0	3.49	4.00
3.25	YES							
L0001436		0	0.12080E-05	417065.0	3747007.4	54.0	3.49	4.00
3.25	YES							
L0001437		0	0.12080E-05	417064.9	3746998.8	54.0	3.49	4.00
3.25	YES							
L0001438		0	0.12080E-05	417064.9	3746990.2	54.0	3.49	4.00
3.25	YES							
L0001439		0	0.12080E-05	417064.8	3746981.6	53.9	3.49	4.00
3.25	YES							
L0001440		0	0.12080E-05	417064.8	3746973.0	53.8	3.49	4.00
3.25	YES							
L0001441		0	0.12010E-05	417123.1	3747331.2	55.9	3.49	4.00
3.25	YES							
L0001442		0	0.12010E-05	417123.1	3747322.6	55.9	3.49	4.00
3.25	YES							
L0001443		0	0.12010E-05	417116.7	3747318.5	55.9	3.49	4.00
3.25	YES							
L0001444		0	0.12010E-05	417110.6	3747313.4	55.8	3.49	4.00
3.25	YES							
L0001445		0	0.12010E-05	417107.3	3747305.5	55.8	3.49	4.00
3.25	YES							
L0001446		0	0.12010E-05	417105.9	3747297.1	55.7	3.49	4.00

^ *** AERMOD - VERSION 19191 *** *** C:\LAKES\AERMOD VIEW\13157 OPS HRA\13157
 OPS HRA.ISC *** 06/03/20
 *** AERMET - VERSION 16216 *** ***
 *** 11:41:47

PAGE 7

*** MODELOPTs: RegDFault CONC ELEV URBAN ADJ_U*

*** VOLUME SOURCE DATA ***

INIT.	URBAN	NUMBER	EMISSION	RATE		BASE	RELEASE	INIT.	
SZ	SOURCE	EMISSION	PART.	(GRAMS/SEC)	X	Y	ELEV.	HEIGHT	SY
(METERS)	ID	SCALAR	VARY	CATS.	(METERS)	(METERS)	(METERS)	(METERS)	(METERS)
				BY					

L0001447	0	0.12010E-05	417105.9	3747288.5	55.7	3.49	4.00
3.25 YES							
L0001448	0	0.12010E-05	417105.9	3747280.0	55.6	3.49	4.00
3.25 YES							
L0001449	0	0.12010E-05	417105.9	3747271.4	55.6	3.49	4.00
3.25 YES							
L0001450	0	0.12010E-05	417105.9	3747262.8	55.5	3.49	4.00
3.25 YES							
L0001451	0	0.12010E-05	417105.9	3747254.2	55.5	3.49	4.00
3.25 YES							
L0001452	0	0.12010E-05	417105.9	3747245.6	55.4	3.49	4.00
3.25 YES							
L0001453	0	0.12010E-05	417105.9	3747237.0	55.4	3.49	4.00
3.25 YES							
L0001454	0	0.12010E-05	417105.9	3747228.4	55.3	3.49	4.00
3.25 YES							
L0001455	0	0.12010E-05	417105.9	3747219.8	55.3	3.49	4.00
3.25 YES							
L0001456	0	0.12010E-05	417105.9	3747211.2	55.2	3.49	4.00
3.25 YES							
L0001457	0	0.12010E-05	417105.9	3747202.6	55.1	3.49	4.00
3.25 YES							
L0001458	0	0.12010E-05	417105.9	3747194.1	55.1	3.49	4.00
3.25 YES							
L0001459	0	0.12010E-05	417105.9	3747185.5	55.0	3.49	4.00
3.25 YES							
L0001460	0	0.12010E-05	417105.9	3747176.9	55.0	3.49	4.00
3.25 YES							
L0001461	0	0.12010E-05	417105.9	3747168.3	54.9	3.49	4.00
3.25 YES							
L0001462	0	0.12010E-05	417105.9	3747159.7	54.9	3.49	4.00
3.25 YES							
L0001463	0	0.12010E-05	417105.9	3747151.1	54.9	3.49	4.00
3.25 YES							
L0001464	0	0.12010E-05	417105.9	3747142.5	54.8	3.49	4.00
3.25 YES							
L0001465	0	0.12010E-05	417105.9	3747133.9	54.8	3.49	4.00
3.25 YES							
L0001466	0	0.12010E-05	417105.9	3747125.3	54.8	3.49	4.00
3.25 YES							
L0001467	0	0.12010E-05	417105.9	3747116.7	54.7	3.49	4.00
3.25 YES							
L0001468	0	0.12010E-05	417105.9	3747108.2	54.7	3.49	4.00
3.25 YES							
L0001469	0	0.12010E-05	417105.9	3747099.6	54.7	3.49	4.00
3.25 YES							
L0001470	0	0.12010E-05	417105.9	3747091.0	54.6	3.49	4.00
3.25 YES							
L0001471	0	0.12010E-05	417105.9	3747082.4	54.6	3.49	4.00

3.25	YES								
L0001472		0	0.12010E-05	417105.9	3747073.8	54.5	3.49	4.00	
3.25	YES								
L0001473		0	0.12010E-05	417105.9	3747065.2	54.5	3.49	4.00	
3.25	YES								
L0001474		0	0.12010E-05	417105.9	3747056.6	54.4	3.49	4.00	
3.25	YES								
L0001475		0	0.12010E-05	417105.9	3747048.0	54.4	3.49	4.00	
3.25	YES								
L0001476		0	0.12010E-05	417105.9	3747039.4	54.3	3.49	4.00	
3.25	YES								
L0001477		0	0.12010E-05	417105.9	3747030.8	54.2	3.49	4.00	
3.25	YES								
L0001478		0	0.12010E-05	417105.9	3747022.3	54.2	3.49	4.00	
3.25	YES								
L0001479		0	0.12010E-05	417105.9	3747013.7	54.1	3.49	4.00	
3.25	YES								
L0001480		0	0.12010E-05	417105.9	3747005.1	54.1	3.49	4.00	
3.25	YES								
L0001481		0	0.12010E-05	417105.9	3746996.5	54.0	3.49	4.00	
3.25	YES								
L0001482		0	0.12010E-05	417110.9	3746991.8	54.0	3.49	4.00	
3.25	YES								
L0001483		0	0.12010E-05	417117.6	3746987.7	54.0	3.49	4.00	
3.25	YES								
L0001484		0	0.12010E-05	417120.2	3746979.8	54.0	3.49	4.00	
3.25	YES								
L0001485		0	0.37690E-06	417312.8	3747329.5	56.2	3.49	4.00	
3.25	YES								
L0001486		0	0.37690E-06	417312.8	3747320.9	56.1	3.49	4.00	

```

^ *** AERMOD - VERSION 19191 ***      *** C:\LAKES\AERMOD VIEW\13157 OPS HRA\13157
OPS HRA.ISC                           ***      06/03/20
*** AERMET - VERSION 16216 ***      ***
***                                     ***      11:41:47

```

PAGE 8

*** MODELOPTs: RegDEFAULT CONC ELEV URBAN ADJ_U*

*** VOLUME SOURCE DATA ***

INIT.	URBAN	NUMBER	EMISSION	RATE		BASE	RELEASE	INIT.
SZ	SOURCE	EMISSION	RATE		X	Y	ELEV.	HEIGHT
ID	SCALAR	VARY	CATS.		(METERS)	(METERS)	(METERS)	(METERS)
(METERS)		BY						(METERS)

L0001487	0	0.37690E-06	417312.8	3747312.3	56.1	3.49	4.00
3.25 YES							
L0001488	0	0.37690E-06	417312.8	3747303.7	56.1	3.49	4.00
3.25 YES							
L0001489	0	0.37690E-06	417312.8	3747295.2	56.1	3.49	4.00
3.25 YES							
L0001490	0	0.37690E-06	417312.8	3747286.6	56.0	3.49	4.00
3.25 YES							
L0001491	0	0.37690E-06	417312.8	3747278.0	56.0	3.49	4.00
3.25 YES							
L0001492	0	0.37690E-06	417312.8	3747269.4	56.0	3.49	4.00
3.25 YES							
L0001493	0	0.37690E-06	417312.8	3747260.8	56.0	3.49	4.00
3.25 YES							
L0001494	0	0.37690E-06	417312.8	3747252.2	56.0	3.49	4.00
3.25 YES							
L0001495	0	0.37690E-06	417312.8	3747243.6	56.0	3.49	4.00
3.25 YES							
L0001496	0	0.37690E-06	417312.8	3747235.0	56.0	3.49	4.00
3.25 YES							
L0001497	0	0.37690E-06	417312.8	3747226.4	56.0	3.49	4.00
3.25 YES							
L0001498	0	0.37690E-06	417312.8	3747217.8	56.0	3.49	4.00
3.25 YES							
L0001499	0	0.37690E-06	417312.8	3747209.3	56.0	3.49	4.00
3.25 YES							
L0001500	0	0.37690E-06	417312.8	3747200.7	56.0	3.49	4.00
3.25 YES							
L0001501	0	0.37690E-06	417312.8	3747192.1	56.0	3.49	4.00
3.25 YES							
L0001502	0	0.37690E-06	417312.8	3747183.5	56.0	3.49	4.00
3.25 YES							
L0001503	0	0.37690E-06	417312.8	3747174.9	56.0	3.49	4.00
3.25 YES							
L0001504	0	0.37690E-06	417312.8	3747166.3	55.9	3.49	4.00
3.25 YES							
L0001505	0	0.37690E-06	417312.8	3747157.7	55.8	3.49	4.00
3.25 YES							
L0001506	0	0.37690E-06	417312.8	3747149.1	55.8	3.49	4.00
3.25 YES							
L0001507	0	0.37690E-06	417312.8	3747140.5	55.7	3.49	4.00
3.25 YES							
L0001508	0	0.37690E-06	417312.8	3747131.9	55.6	3.49	4.00
3.25 YES							
L0001509	0	0.37690E-06	417312.8	3747123.4	55.6	3.49	4.00
3.25 YES							
L0001510	0	0.37690E-06	417312.8	3747114.8	55.5	3.49	4.00
3.25 YES							
L0001511	0	0.37690E-06	417312.8	3747106.2	55.5	3.49	4.00

3.25	YES							
L0001512		0	0.37690E-06	417312.8	3747097.6	55.4	3.49	4.00
3.25	YES							
L0001513		0	0.37690E-06	417312.8	3747089.0	55.3	3.49	4.00
3.25	YES							
L0001514		0	0.37690E-06	417312.8	3747080.4	55.3	3.49	4.00
3.25	YES							
L0001515		0	0.37690E-06	417312.8	3747071.8	55.3	3.49	4.00
3.25	YES							
L0001516		0	0.37690E-06	417312.8	3747063.2	55.2	3.49	4.00
3.25	YES							
L0001517		0	0.37690E-06	417312.8	3747054.6	55.2	3.49	4.00
3.25	YES							
L0001518		0	0.37690E-06	417312.8	3747046.0	55.2	3.49	4.00
3.25	YES							
L0001519		0	0.37690E-06	417312.8	3747037.5	55.1	3.49	4.00
3.25	YES							
L0001520		0	0.37690E-06	417312.8	3747028.9	55.1	3.49	4.00
3.25	YES							
L0001521		0	0.37690E-06	417312.8	3747020.3	55.1	3.49	4.00
3.25	YES							
L0001522		0	0.37690E-06	417312.8	3747011.7	55.1	3.49	4.00
3.25	YES							
L0001523		0	0.37690E-06	417312.8	3747003.1	55.0	3.49	4.00
3.25	YES							
L0001524		0	0.37690E-06	417312.8	3746994.5	55.0	3.49	4.00
3.25	YES							
L0001525		0	0.37690E-06	417312.8	3746985.9	54.9	3.49	4.00
3.25	YES							
L0001526		0	0.37690E-06	417312.8	3746977.3	54.9	3.49	4.00

3.25 YES
 *** AERMOD - VERSION 19191 *** *** C:\LAKES\AERMOD VIEW\13157 OPS HRA\13157
 OPS HRA.ISC *** 06/03/20
 *** AERMET - VERSION 16216 *** ***
 *** 11:41:47

PAGE 9

*** MODELOPTs: RegDFault CONC ELEV URBAN ADJ_U*

*** VOLUME SOURCE DATA ***

INIT.	URBAN	NUMBER	EMISSION	RATE		BASE	RELEASE	INIT.	
SZ	SOURCE	EMISSION	PART.	(GRAMS/SEC)	X	Y	ELEV.	HEIGHT	SY
ID	SCALAR	VARY	CATS.		(METERS)	(METERS)	(METERS)	(METERS)	(METERS)
(METERS)		BY							

L0001527	0	0.37160E-06	417368.7	3747332.1	56.7	3.49	4.00
3.25 YES							
L0001528	0	0.37160E-06	417368.7	3747323.5	56.6	3.49	4.00
3.25 YES							
L0001529	0	0.37160E-06	417368.7	3747314.9	56.5	3.49	4.00
3.25 YES							
L0001530	0	0.37160E-06	417368.8	3747306.3	56.4	3.49	4.00
3.25 YES							
L0001531	0	0.37160E-06	417368.8	3747297.7	56.3	3.49	4.00
3.25 YES							
L0001532	0	0.37160E-06	417368.9	3747289.1	56.2	3.49	4.00
3.25 YES							
L0001533	0	0.37160E-06	417368.9	3747280.6	56.1	3.49	4.00
3.25 YES							
L0001534	0	0.37160E-06	417368.9	3747272.0	56.0	3.49	4.00
3.25 YES							
L0001535	0	0.37160E-06	417369.0	3747263.4	56.0	3.49	4.00
3.25 YES							
L0001536	0	0.37160E-06	417369.0	3747254.8	56.0	3.49	4.00
3.25 YES							
L0001537	0	0.37160E-06	417369.1	3747246.2	56.0	3.49	4.00
3.25 YES							
L0001538	0	0.37160E-06	417369.1	3747237.6	56.0	3.49	4.00
3.25 YES							
L0001539	0	0.37160E-06	417369.1	3747229.0	56.0	3.49	4.00
3.25 YES							
L0001540	0	0.37160E-06	417369.2	3747220.4	56.0	3.49	4.00
3.25 YES							
L0001541	0	0.37160E-06	417369.2	3747211.8	56.0	3.49	4.00
3.25 YES							
L0001542	0	0.37160E-06	417369.3	3747203.2	56.0	3.49	4.00
3.25 YES							
L0001543	0	0.37160E-06	417369.3	3747194.7	56.0	3.49	4.00
3.25 YES							
L0001544	0	0.37160E-06	417369.3	3747186.1	56.0	3.49	4.00
3.25 YES							
L0001545	0	0.37160E-06	417369.4	3747177.5	56.0	3.49	4.00
3.25 YES							
L0001546	0	0.37160E-06	417369.4	3747168.9	56.0	3.49	4.00
3.25 YES							
L0001547	0	0.37160E-06	417369.5	3747160.3	56.0	3.49	4.00
3.25 YES							
L0001548	0	0.37160E-06	417369.5	3747151.7	56.0	3.49	4.00
3.25 YES							
L0001549	0	0.37160E-06	417369.5	3747143.1	56.0	3.49	4.00
3.25 YES							
L0001550	0	0.37160E-06	417369.6	3747134.5	56.0	3.49	4.00
3.25 YES							
L0001551	0	0.37160E-06	417369.6	3747125.9	56.0	3.49	4.00

3.25	YES	L0001552	0	0.37160E-06	417369.7	3747117.3	56.0	3.49	4.00
3.25	YES	L0001553	0	0.37160E-06	417369.7	3747108.8	56.0	3.49	4.00
3.25	YES	L0001554	0	0.37160E-06	417369.7	3747100.2	56.0	3.49	4.00
3.25	YES	L0001555	0	0.37160E-06	417369.8	3747091.6	56.0	3.49	4.00
3.25	YES	L0001556	0	0.37160E-06	417369.8	3747083.0	56.0	3.49	4.00
3.25	YES	L0001557	0	0.37160E-06	417369.9	3747074.4	55.9	3.49	4.00
3.25	YES	L0001558	0	0.37160E-06	417369.9	3747065.8	55.8	3.49	4.00
3.25	YES	L0001559	0	0.37160E-06	417369.9	3747057.2	55.7	3.49	4.00
3.25	YES	L0001560	0	0.37160E-06	417370.0	3747048.6	55.6	3.49	4.00
3.25	YES	L0001561	0	0.37160E-06	417370.0	3747040.0	55.5	3.49	4.00
3.25	YES	L0001562	0	0.37160E-06	417370.1	3747031.4	55.4	3.49	4.00
3.25	YES	L0001563	0	0.37160E-06	417370.1	3747022.9	55.4	3.49	4.00
3.25	YES	L0001564	0	0.37160E-06	417370.1	3747014.3	55.3	3.49	4.00
3.25	YES	L0001565	0	0.37160E-06	417370.2	3747005.7	55.2	3.49	4.00
3.25	YES	L0001566	0	0.37160E-06	417370.2	3746997.1	55.1	3.49	4.00

^ *** AERMOD - VERSION 19191 *** *** C:\LAKES\AERMOD VIEW\13157 OPS HRA\13157
 OPS HRA.ISC *** 06/03/20
 *** AERMET - VERSION 16216 *** ***
 *** 11:41:47

PAGE 10

*** MODELOPTs: RegDFault CONC ELEV URBAN ADJ_U*

*** VOLUME SOURCE DATA ***

INIT.	URBAN	NUMBER	EMISSION	RATE		BASE	RELEASE	INIT.
SZ	SOURCE	EMISSION	PART.	(GRAMS/SEC)	X	Y	ELEV.	HEIGHT
ID	SOURCE	SCALAR	VARY				(METERS)	(METERS)
(METERS)		CATS.	BY	(METERS)	(METERS)	(METERS)	(METERS)	(METERS)

L0001567	0	0.37160E-06	417370.3	3746988.5	55.0	3.49	4.00
3.25	YES						
L0001568	0	0.37160E-06	417370.3	3746979.9	55.0	3.49	4.00
3.25	YES						
L0001569	0	0.37160E-06	417370.3	3746971.3	55.0	3.49	4.00
3.25	YES						
L0001570	0	0.37560E-06	417587.7	3747332.1	58.0	3.49	4.00
3.25	YES						
L0001571	0	0.37560E-06	417588.0	3747323.5	58.0	3.49	4.00
3.25	YES						
L0001572	0	0.37560E-06	417588.3	3747314.9	58.0	3.49	4.00
3.25	YES						
L0001573	0	0.37560E-06	417583.4	3747309.0	58.0	3.49	4.00
3.25	YES						
L0001574	0	0.37560E-06	417578.3	3747302.4	58.0	3.49	4.00
3.25	YES						
L0001575	0	0.37560E-06	417577.5	3747293.9	58.0	3.49	4.00
3.25	YES						
L0001576	0	0.37560E-06	417576.9	3747285.4	58.0	3.49	4.00
3.25	YES						
L0001577	0	0.37560E-06	417576.3	3747276.8	58.0	3.49	4.00
3.25	YES						
L0001578	0	0.37560E-06	417575.7	3747268.2	58.0	3.49	4.00
3.25	YES						
L0001579	0	0.37560E-06	417575.1	3747259.6	57.9	3.49	4.00
3.25	YES						
L0001580	0	0.37560E-06	417574.7	3747251.1	57.8	3.49	4.00
3.25	YES						
L0001581	0	0.37560E-06	417574.7	3747242.5	57.7	3.49	4.00
3.25	YES						
L0001582	0	0.37560E-06	417574.7	3747233.9	57.6	3.49	4.00
3.25	YES						
L0001583	0	0.37560E-06	417574.7	3747225.3	57.5	3.49	4.00
3.25	YES						
L0001584	0	0.37560E-06	417574.8	3747216.7	57.4	3.49	4.00
3.25	YES						
L0001585	0	0.37560E-06	417574.8	3747208.1	57.4	3.49	4.00
3.25	YES						
L0001586	0	0.37560E-06	417574.8	3747199.5	57.3	3.49	4.00
3.25	YES						
L0001587	0	0.37560E-06	417574.8	3747190.9	57.2	3.49	4.00
3.25	YES						
L0001588	0	0.37560E-06	417574.9	3747182.4	57.1	3.49	4.00
3.25	YES						
L0001589	0	0.37560E-06	417574.9	3747173.8	57.0	3.49	4.00
3.25	YES						
L0001590	0	0.37560E-06	417574.9	3747165.2	57.0	3.49	4.00
3.25	YES						
L0001591	0	0.37560E-06	417575.0	3747156.6	57.0	3.49	4.00

3.25	YES								
L0001592		0	0.37560E-06	417575.0	3747148.0	57.0	3.49	4.00	
3.25	YES								
L0001593		0	0.37560E-06	417575.0	3747139.4	57.0	3.49	4.00	
3.25	YES								
L0001594		0	0.37560E-06	417575.0	3747130.8	57.0	3.49	4.00	
3.25	YES								
L0001595		0	0.37560E-06	417575.1	3747122.2	57.0	3.49	4.00	
3.25	YES								
L0001596		0	0.37560E-06	417575.1	3747113.6	57.0	3.49	4.00	
3.25	YES								
L0001597		0	0.37560E-06	417575.1	3747105.0	57.0	3.49	4.00	
3.25	YES								
L0001598		0	0.37560E-06	417575.1	3747096.5	57.0	3.49	4.00	
3.25	YES								
L0001599		0	0.37560E-06	417575.2	3747087.9	57.0	3.49	4.00	
3.25	YES								
L0001600		0	0.37560E-06	417575.2	3747079.3	57.0	3.49	4.00	
3.25	YES								
L0001601		0	0.37560E-06	417575.2	3747070.7	56.9	3.49	4.00	
3.25	YES								
L0001602		0	0.37560E-06	417575.2	3747062.1	56.8	3.49	4.00	
3.25	YES								
L0001603		0	0.37560E-06	417575.3	3747053.5	56.7	3.49	4.00	
3.25	YES								
L0001604		0	0.37560E-06	417575.3	3747044.9	56.6	3.49	4.00	
3.25	YES								
L0001605		0	0.37560E-06	417575.3	3747036.3	56.5	3.49	4.00	
3.25	YES								
L0001606		0	0.37560E-06	417575.3	3747027.7	56.4	3.49	4.00	

^ *** AERMOD - VERSION 19191 *** *** C:\LAKES\AERMOD VIEW\13157 OPS HRA\13157
 OPS HRA.ISC *** 06/03/20
 *** AERMET - VERSION 16216 *** ***
 *** 11:41:47

PAGE 11

*** MODELOPTs: RegDFault CONC ELEV URBAN ADJ_U*

*** VOLUME SOURCE DATA ***

INIT.	URBAN	NUMBER	EMISSION	RATE		BASE	RELEASE	INIT.	
SZ	SOURCE	EMISSION	PART.	(GRAMS/SEC)	X	Y	ELEV.	HEIGHT	SY
(METERS)	ID	SCALAR	VARY	CATS.	(METERS)	(METERS)	(METERS)	(METERS)	(METERS)
				BY					

L0001607	0	0.37560E-06	417575.4	3747019.1	56.3	3.49	4.00
3.25 YES							
L0001608	0	0.37560E-06	417575.4	3747010.6	56.2	3.49	4.00
3.25 YES							
L0001609	0	0.37560E-06	417575.4	3747002.0	56.1	3.49	4.00
3.25 YES							
L0001610	0	0.37560E-06	417575.4	3746993.4	56.0	3.49	4.00
3.25 YES							
L0001611	0	0.37560E-06	417575.5	3746984.8	56.0	3.49	4.00
3.25 YES							
L0001612	0	0.37560E-06	417575.5	3746976.2	56.0	3.49	4.00
3.25 YES							
L0001613	0	0.17850E-06	417588.9	3747332.1	58.0	3.49	4.00
3.25 YES							
L0001614	0	0.17850E-06	417588.2	3747323.5	58.0	3.49	4.00
3.25 YES							
L0001615	0	0.17850E-06	417588.1	3747315.2	58.0	3.49	4.00
3.25 YES							
L0001616	0	0.17850E-06	417593.9	3747308.8	58.0	3.49	4.00
3.25 YES							
L0001617	0	0.17850E-06	417597.7	3747301.4	58.0	3.49	4.00
3.25 YES							
L0001618	0	0.17850E-06	417599.7	3747293.1	58.0	3.49	4.00
3.25 YES							
L0001619	0	0.17850E-06	417600.1	3747284.5	58.0	3.49	4.00
3.25 YES							
L0001620	0	0.17850E-06	417600.5	3747275.9	58.0	3.49	4.00
3.25 YES							
L0001621	0	0.17850E-06	417600.9	3747267.3	58.0	3.49	4.00
3.25 YES							
L0001622	0	0.17850E-06	417601.3	3747258.7	57.9	3.49	4.00
3.25 YES							
L0001623	0	0.17850E-06	417601.7	3747250.2	57.8	3.49	4.00
3.25 YES							
L0001624	0	0.17850E-06	417602.1	3747241.6	57.7	3.49	4.00
3.25 YES							
L0001625	0	0.17850E-06	417602.5	3747233.0	57.6	3.49	4.00
3.25 YES							
L0001626	0	0.17850E-06	417602.9	3747224.4	57.5	3.49	4.00
3.25 YES							
L0001627	0	0.17850E-06	417602.9	3747215.8	57.4	3.49	4.00
3.25 YES							
L0001628	0	0.17850E-06	417602.7	3747207.2	57.3	3.49	4.00
3.25 YES							
L0001629	0	0.17850E-06	417602.6	3747198.6	57.3	3.49	4.00
3.25 YES							
L0001630	0	0.17850E-06	417602.5	3747190.1	57.2	3.49	4.00
3.25 YES							
L0001631	0	0.17850E-06	417602.3	3747181.5	57.1	3.49	4.00

3.25	YES							
L0001632		0	0.17850E-06	417602.2	3747172.9	57.0	3.49	4.00
3.25	YES							
L0001633		0	0.17850E-06	417602.1	3747164.3	57.0	3.49	4.00
3.25	YES							
L0001634		0	0.17850E-06	417602.0	3747155.7	57.0	3.49	4.00
3.25	YES							
L0001635		0	0.17850E-06	417601.8	3747147.1	57.0	3.49	4.00
3.25	YES							
L0001636		0	0.17850E-06	417601.7	3747138.5	57.0	3.49	4.00
3.25	YES							
L0001637		0	0.17850E-06	417601.6	3747129.9	57.0	3.49	4.00
3.25	YES							
L0001638		0	0.17850E-06	417601.4	3747121.3	57.0	3.49	4.00
3.25	YES							
L0001639		0	0.17850E-06	417601.3	3747112.8	57.0	3.49	4.00
3.25	YES							
L0001640		0	0.17850E-06	417606.4	3747106.3	57.0	3.49	4.00
3.25	YES							
L0001641		0	0.17850E-06	417614.0	3747103.9	57.0	3.49	4.00
3.25	YES							
L0001642		0	0.17850E-06	417622.6	3747104.1	57.0	3.49	4.00
3.25	YES							
L0001643		0	0.17850E-06	417631.1	3747104.3	57.0	3.49	4.00
3.25	YES							
L0001644		0	0.17850E-06	417639.7	3747104.6	57.0	3.49	4.00
3.25	YES							
L0001645		0	0.17850E-06	417648.3	3747104.8	57.0	3.49	4.00
3.25	YES							
L0001646		0	0.17850E-06	417656.9	3747105.0	57.0	3.49	4.00

▲ *** AERMOD - VERSION 19191 *** *** C:\LAKES\AERMOD VIEW\13157 OPS HRA\13157
 OPS HRA.ISC *** 06/03/20
 *** AERMET - VERSION 16216 *** ***
 *** 11:41:47

PAGE 12

*** MODELOPTs: RegDFault CONC ELEV URBAN ADJ_U*

*** VOLUME SOURCE DATA ***

INIT.	URBAN	NUMBER	EMISSION	RATE		BASE	RELEASE	INIT.	
SZ	SOURCE	EMISSION	PART.	(GRAMS/SEC)	X	Y	ELEV.	HEIGHT	SY
(METERS)	ID	SCALAR	VARY	CATS.	(METERS)	(METERS)	(METERS)	(METERS)	(METERS)
		BY							

L0001647	0	0.17850E-06	417665.5	3747105.2	57.0	3.49	4.00
3.25	YES						
L0001648	0	0.17850E-06	417674.1	3747105.4	57.0	3.49	4.00
3.25	YES						
L0001649	0	0.17850E-06	417682.7	3747105.7	57.0	3.49	4.00
3.25	YES						
L0001650	0	0.17850E-06	417691.3	3747105.9	57.0	3.49	4.00
3.25	YES						
L0001651	0	0.17850E-06	417699.8	3747106.1	57.0	3.49	4.00
3.25	YES						
L0001652	0	0.45990E-06	416919.7	3747342.6	54.8	3.49	10.23
3.25	YES						
L0001653	0	0.45990E-06	416919.7	3747320.6	54.6	3.49	10.23
3.25	YES						
L0001654	0	0.45990E-06	416919.8	3747298.6	54.4	3.49	10.23
3.25	YES						
L0001655	0	0.45990E-06	416919.8	3747276.6	54.2	3.49	10.23
3.25	YES						
L0001656	0	0.45990E-06	416919.9	3747254.6	54.1	3.49	10.23
3.25	YES						
L0001657	0	0.45990E-06	416919.9	3747232.6	54.1	3.49	10.23
3.25	YES						
L0001658	0	0.45990E-06	416920.0	3747210.6	54.1	3.49	10.23
3.25	YES						
L0001659	0	0.45990E-06	416920.0	3747188.6	54.0	3.49	10.23
3.25	YES						
L0001660	0	0.45990E-06	416920.1	3747166.6	53.9	3.49	10.23
3.25	YES						
L0001661	0	0.45990E-06	416920.1	3747144.6	53.7	3.49	10.23
3.25	YES						
L0001662	0	0.45990E-06	416920.2	3747122.6	53.5	3.49	10.23
3.25	YES						
L0001663	0	0.45990E-06	416920.2	3747100.6	53.3	3.49	10.23
3.25	YES						
L0001664	0	0.45990E-06	416920.3	3747078.6	53.2	3.49	10.23
3.25	YES						
L0001665	0	0.45990E-06	416920.3	3747056.6	53.1	3.49	10.23
3.25	YES						
L0001666	0	0.45990E-06	416920.4	3747034.6	53.1	3.49	10.23
3.25	YES						
L0001667	0	0.45990E-06	416920.4	3747012.6	53.0	3.49	10.23
3.25	YES						
L0001668	0	0.45990E-06	416920.5	3746990.6	53.0	3.49	10.23
3.25	YES						
L0001669	0	0.53260E-06	416938.5	3747350.1	54.9	3.49	4.00
3.25	YES						
L0001670	0	0.53260E-06	416947.1	3747350.1	54.9	3.49	4.00
3.25	YES						
L0001671	0	0.53260E-06	416955.7	3747350.0	54.9	3.49	4.00

3.25	YES							
L0001672		0	0.53260E-06	416964.3	3747350.0	55.0	3.49	4.00
3.25	YES							
L0001673		0	0.53260E-06	416972.9	3747349.9	55.0	3.49	4.00
3.25	YES							
L0001674		0	0.53260E-06	416981.5	3747349.9	55.0	3.49	4.00
3.25	YES							
L0001675		0	0.53260E-06	416990.1	3747349.8	55.1	3.49	4.00
3.25	YES							
L0001676		0	0.53260E-06	416998.7	3747349.8	55.2	3.49	4.00
3.25	YES							
L0001677		0	0.53260E-06	417007.3	3747349.7	55.2	3.49	4.00
3.25	YES							
L0001678		0	0.53260E-06	417015.9	3747349.7	55.3	3.49	4.00
3.25	YES							
L0001679		0	0.53260E-06	417024.4	3747349.6	55.4	3.49	4.00
3.25	YES							
L0001680		0	0.53260E-06	417033.0	3747349.6	55.5	3.49	4.00
3.25	YES							
L0001681		0	0.53260E-06	417041.6	3747349.5	55.6	3.49	4.00
3.25	YES							
L0001682		0	0.53260E-06	417050.2	3747349.5	55.7	3.49	4.00
3.25	YES							
L0001683		0	0.53260E-06	417058.8	3747349.4	55.8	3.49	4.00
3.25	YES							
L0001684		0	0.53260E-06	417067.4	3747349.4	55.8	3.49	4.00
3.25	YES							
L0001685		0	0.53260E-06	417076.0	3747349.3	55.9	3.49	4.00
3.25	YES							
L0001686		0	0.53260E-06	417084.6	3747349.3	55.9	3.49	4.00

▲ *** AERMOD - VERSION 19191 *** *** C:\LAKES\AERMOD VIEW\13157 OPS HRA\13157
 OPS HRA.ISC *** 06/03/20
 *** AERMET - VERSION 16216 *** ***
 *** 11:41:47

PAGE 13

*** MODELOPTs: RegDFault CONC ELEV URBAN ADJ_U*

*** VOLUME SOURCE DATA ***

INIT.	URBAN	NUMBER	EMISSION	RATE		BASE	RELEASE	INIT.
SZ	SOURCE	EMISSION	RATE			ELEV.	HEIGHT	SY
ID		SCALAR	VARY			(METERS)	(METERS)	(METERS)
(METERS)		CATS.	BY			(METERS)	(METERS)	(METERS)

L0001687	0	0.53260E-06	417093.2	3747349.2	55.9	3.49	4.00
3.25	YES						
L0001688	0	0.53260E-06	417101.8	3747349.2	55.9	3.49	4.00
3.25	YES						
L0001689	0	0.53260E-06	417110.3	3747349.1	55.9	3.49	4.00
3.25	YES						
L0001690	0	0.53260E-06	417118.9	3747349.1	56.0	3.49	4.00
3.25	YES						
L0001691	0	0.53260E-06	417127.5	3747349.0	56.0	3.49	4.00
3.25	YES						
L0001692	0	0.53260E-06	417136.1	3747349.0	56.0	3.49	4.00
3.25	YES						
L0001693	0	0.53260E-06	417144.7	3747349.0	56.0	3.49	4.00
3.25	YES						
L0001694	0	0.53260E-06	417153.3	3747348.9	56.0	3.49	4.00
3.25	YES						
L0001695	0	0.53260E-06	417161.9	3747348.9	56.0	3.49	4.00
3.25	YES						
L0001696	0	0.53260E-06	417170.5	3747348.8	56.0	3.49	4.00
3.25	YES						
L0001697	0	0.53260E-06	417179.1	3747348.8	56.0	3.49	4.00
3.25	YES						
L0001698	0	0.53260E-06	417187.7	3747348.7	56.0	3.49	4.00
3.25	YES						
L0001699	0	0.53260E-06	417196.2	3747348.7	56.0	3.49	4.00
3.25	YES						
L0001700	0	0.53260E-06	417204.8	3747348.6	56.0	3.49	4.00
3.25	YES						
L0001701	0	0.53260E-06	417213.4	3747348.6	56.0	3.49	4.00
3.25	YES						
L0001702	0	0.53260E-06	417222.0	3747348.5	56.0	3.49	4.00
3.25	YES						
L0001703	0	0.53260E-06	417230.6	3747348.5	56.0	3.49	4.00
3.25	YES						
L0001704	0	0.53260E-06	417239.2	3747348.4	56.0	3.49	4.00
3.25	YES						
L0001705	0	0.53260E-06	417247.8	3747348.4	56.0	3.49	4.00
3.25	YES						
L0001706	0	0.53260E-06	417256.4	3747348.3	56.0	3.49	4.00
3.25	YES						
L0001707	0	0.53260E-06	417265.0	3747348.3	56.0	3.49	4.00
3.25	YES						
L0001708	0	0.53260E-06	417273.6	3747348.2	56.0	3.49	4.00
3.25	YES						
L0001709	0	0.53260E-06	417282.1	3747348.2	56.0	3.49	4.00
3.25	YES						
L0001710	0	0.53260E-06	417290.7	3747348.1	56.0	3.49	4.00
3.25	YES						
L0001711	0	0.53260E-06	417299.3	3747348.1	56.1	3.49	4.00

3.25	YES							
L0001712		0	0.53260E-06	417307.9	3747348.0	56.2	3.49	4.00
3.25	YES							
L0001713		0	0.53260E-06	417316.5	3747348.0	56.3	3.49	4.00
3.25	YES							
L0001714		0	0.53260E-06	417325.1	3747348.0	56.4	3.49	4.00
3.25	YES							
L0001715		0	0.53260E-06	417333.7	3747347.9	56.5	3.49	4.00
3.25	YES							
L0001716		0	0.53260E-06	417342.3	3747347.9	56.5	3.49	4.00
3.25	YES							
L0001717		0	0.53260E-06	417350.9	3747347.8	56.6	3.49	4.00
3.25	YES							
L0001718		0	0.53260E-06	417359.5	3747347.8	56.7	3.49	4.00
3.25	YES							
L0001719		0	0.53260E-06	417368.0	3747347.7	56.8	3.49	4.00
3.25	YES							
L0001720		0	0.53260E-06	417376.6	3747347.7	56.9	3.49	4.00
3.25	YES							
L0001721		0	0.53260E-06	417385.2	3747347.6	57.0	3.49	4.00
3.25	YES							
L0001722		0	0.53260E-06	417393.8	3747347.6	57.2	3.49	4.00
3.25	YES							
L0001723		0	0.53260E-06	417402.4	3747347.5	57.3	3.49	4.00
3.25	YES							
L0001724		0	0.53260E-06	417411.0	3747347.5	57.4	3.49	4.00
3.25	YES							
L0001725		0	0.53260E-06	417419.6	3747347.4	57.5	3.49	4.00
3.25	YES							
L0001726		0	0.53260E-06	417428.2	3747347.4	57.6	3.49	4.00

^ *** AERMOD - VERSION 19191 *** *** C:\LAKES\AERMOD VIEW\13157 OPS HRA\13157
 OPS HRA.ISC *** 06/03/20
 *** AERMET - VERSION 16216 *** ***
 *** 11:41:47

PAGE 14

*** MODELOPTs: RegDFault CONC ELEV URBAN ADJ_U*

*** VOLUME SOURCE DATA ***

INIT.	URBAN	NUMBER	EMISSION	RATE	BASE	RELEASE	INIT.
SZ	SOURCE	EMISSION	PART.	(GRAMS/SEC)	X	Y	SY
(METERS)	ID	SCALAR	VARY	CATS.	(METERS)	(METERS)	(METERS)
		BY			(METERS)	(METERS)	(METERS)

L0001727	0	0.53260E-06	417436.8	3747347.3	57.7	3.49	4.00
3.25 YES							
L0001728	0	0.53260E-06	417445.4	3747347.3	57.8	3.49	4.00
3.25 YES							
L0001729	0	0.53260E-06	417453.9	3747347.2	57.9	3.49	4.00
3.25 YES							
L0001730	0	0.53260E-06	417462.5	3747347.2	57.9	3.49	4.00
3.25 YES							
L0001731	0	0.53260E-06	417471.1	3747347.1	57.9	3.49	4.00
3.25 YES							
L0001732	0	0.53260E-06	417479.7	3747347.1	57.9	3.49	4.00
3.25 YES							
L0001733	0	0.53260E-06	417488.3	3747347.0	57.9	3.49	4.00
3.25 YES							
L0001734	0	0.53260E-06	417496.9	3747347.0	57.9	3.49	4.00
3.25 YES							
L0001735	0	0.53260E-06	417505.5	3747346.9	58.0	3.49	4.00
3.25 YES							
L0001736	0	0.53260E-06	417514.1	3747346.9	58.0	3.49	4.00
3.25 YES							
L0001737	0	0.53260E-06	417522.7	3747346.9	58.0	3.49	4.00
3.25 YES							
L0001738	0	0.53260E-06	417531.2	3747346.8	58.0	3.49	4.00
3.25 YES							
L0001739	0	0.53260E-06	417539.8	3747346.8	58.0	3.49	4.00
3.25 YES							
L0001740	0	0.53260E-06	417548.4	3747346.7	58.0	3.49	4.00
3.25 YES							
L0001741	0	0.53260E-06	417557.0	3747346.7	58.0	3.49	4.00
3.25 YES							
L0001742	0	0.53260E-06	417565.6	3747346.6	58.0	3.49	4.00
3.25 YES							
L0001743	0	0.53260E-06	417574.2	3747346.6	58.0	3.49	4.00
3.25 YES							
L0001744	0	0.53260E-06	417582.8	3747346.5	58.0	3.49	4.00
3.25 YES							
L0001745	0	0.53260E-06	417591.4	3747346.5	58.0	3.49	4.00
3.25 YES							
L0001746	0	0.53260E-06	417600.0	3747346.4	58.0	3.49	4.00
3.25 YES							
L0001747	0	0.53260E-06	417608.6	3747346.4	58.0	3.49	4.00
3.25 YES							
L0001748	0	0.53260E-06	417617.1	3747346.3	58.0	3.49	4.00
3.25 YES							
L0001749	0	0.53260E-06	417625.7	3747346.3	58.0	3.49	4.00
3.25 YES							
L0001750	0	0.53260E-06	417634.3	3747346.2	58.0	3.49	4.00
3.25 YES							
L0001751	0	0.53260E-06	417642.9	3747346.2	58.0	3.49	4.00

3.25	YES							
L0001752		0	0.53260E-06	417651.5	3747346.1	58.0	3.49	4.00
3.25	YES							
L0001753		0	0.53260E-06	417660.1	3747346.1	58.0	3.49	4.00
3.25	YES							
L0001754		0	0.53260E-06	417668.7	3747346.0	58.0	3.49	4.00
3.25	YES							
L0001755		0	0.53260E-06	417677.3	3747346.0	58.0	3.49	4.00
3.25	YES							
L0001756		0	0.53260E-06	417685.9	3747345.9	58.0	3.49	4.00
3.25	YES							
L0001757		0	0.53260E-06	417694.5	3747345.9	58.0	3.49	4.00
3.25	YES							
L0001758		0	0.53260E-06	417703.0	3747345.8	58.0	3.49	4.00
3.25	YES							
L0001759		0	0.13630E-05	416950.4	3746957.7	53.0	3.49	10.23
3.25	YES							
L0001760		0	0.13630E-05	416972.4	3746957.4	53.0	3.49	10.23
3.25	YES							
L0001761		0	0.13630E-05	416994.4	3746957.1	53.1	3.49	10.23
3.25	YES							
L0001762		0	0.13630E-05	417016.4	3746956.9	53.3	3.49	10.23
3.25	YES							
L0001763		0	0.13630E-05	417038.4	3746956.6	53.4	3.49	10.23
3.25	YES							
L0001764		0	0.13630E-05	417060.4	3746956.3	53.6	3.49	10.23
3.25	YES							
L0001765		0	0.13630E-05	417082.4	3746956.1	53.7	3.49	10.23
3.25	YES							
L0001766		0	0.13630E-05	417104.4	3746955.8	53.8	3.49	10.23

▲ *** AERMOD - VERSION 19191 *** *** C:\LAKES\AERMOD VIEW\13157 OPS HRA\13157
 OPS HRA.ISC *** 06/03/20
 *** AERMET - VERSION 16216 *** ***
 *** 11:41:47

PAGE 15

*** MODELOPTs: RegDFault CONC ELEV URBAN ADJ_U*

*** VOLUME SOURCE DATA ***

INIT.	URBAN	NUMBER	EMISSION	RATE		BASE	RELEASE	INIT.	
SZ	SOURCE	EMISSION	PART.	(GRAMS/SEC)	X	Y	ELEV.	HEIGHT	SY
(METERS)	ID	SCALAR	VARY	CATS.	(METERS)	(METERS)	(METERS)	(METERS)	(METERS)
				BY					

L0001767	0	0.13630E-05	417126.4	3746955.5	54.0	3.49	10.23
3.25 YES							
L0001768	0	0.13630E-05	417148.4	3746955.2	54.1	3.49	10.23
3.25 YES							
L0001769	0	0.13630E-05	417170.4	3746955.0	54.3	3.49	10.23
3.25 YES							
L0001770	0	0.13630E-05	417192.4	3746954.7	54.4	3.49	10.23
3.25 YES							
L0001771	0	0.13630E-05	417214.4	3746954.4	54.6	3.49	10.23
3.25 YES							
L0001772	0	0.13630E-05	417236.4	3746954.2	54.6	3.49	10.23
3.25 YES							
L0001773	0	0.13630E-05	417258.4	3746953.9	54.6	3.49	10.23
3.25 YES							
L0001774	0	0.13630E-05	417280.4	3746953.6	54.6	3.49	10.23
3.25 YES							
L0001775	0	0.13630E-05	417302.4	3746953.4	54.6	3.49	10.23
3.25 YES							
L0001776	0	0.13630E-05	417324.4	3746953.1	54.8	3.49	10.23
3.25 YES							
L0001777	0	0.13630E-05	417346.4	3746952.8	54.9	3.49	10.23
3.25 YES							
L0001778	0	0.13630E-05	417368.4	3746952.5	55.0	3.49	10.23
3.25 YES							
L0001779	0	0.13630E-05	417390.4	3746952.3	55.2	3.49	10.23
3.25 YES							
L0001780	0	0.13630E-05	417412.4	3746952.0	55.3	3.49	10.23
3.25 YES							
L0001781	0	0.13630E-05	417434.4	3746951.7	55.5	3.49	10.23
3.25 YES							
L0001782	0	0.13630E-05	417456.4	3746951.5	55.6	3.49	10.23
3.25 YES							
L0001783	0	0.13630E-05	417478.4	3746951.2	55.8	3.49	10.23
3.25 YES							
L0001784	0	0.13630E-05	417500.4	3746950.9	55.9	3.49	10.23
3.25 YES							
L0001785	0	0.13630E-05	417522.4	3746950.6	56.0	3.49	10.23
3.25 YES							
L0001786	0	0.13630E-05	417544.4	3746950.4	56.0	3.49	10.23
3.25 YES							
L0001787	0	0.13630E-05	417566.4	3746950.1	56.0	3.49	10.23
3.25 YES							
L0001788	0	0.13630E-05	417588.4	3746949.8	56.0	3.49	10.23
3.25 YES							
L0001789	0	0.13630E-05	417610.4	3746949.6	56.0	3.49	10.23
3.25 YES							
L0001790	0	0.13630E-05	417632.4	3746949.3	56.0	3.49	10.23
3.25 YES							
L0001791	0	0.13630E-05	417654.4	3746949.0	56.0	3.49	10.23

3.25	YES	L0001792	0	0.13630E-05	417676.3	3746948.8	56.0	3.49	10.23
3.25	YES	L0001793	0	0.13630E-05	417698.3	3746948.5	56.0	3.49	10.23
3.25	YES	L0001794	0	0.13860E-05	417724.2	3747338.3	58.0	3.49	10.23
3.25	YES	L0001795	0	0.13860E-05	417724.4	3747316.3	58.0	3.49	10.23
3.25	YES	L0001796	0	0.13860E-05	417724.7	3747294.3	58.0	3.49	10.23
3.25	YES	L0001797	0	0.13860E-05	417724.9	3747272.3	58.0	3.49	10.23
3.25	YES	L0001798	0	0.13860E-05	417725.1	3747250.3	57.8	3.49	10.23
3.25	YES	L0001799	0	0.13860E-05	417725.4	3747228.3	57.6	3.49	10.23
3.25	YES	L0001800	0	0.13860E-05	417725.6	3747206.3	57.3	3.49	10.23
3.25	YES	L0001801	0	0.13860E-05	417725.9	3747184.3	57.1	3.49	10.23
3.25	YES	L0001802	0	0.13860E-05	417726.1	3747162.3	57.0	3.49	10.23
3.25	YES	L0001803	0	0.13860E-05	417726.4	3747140.3	57.0	3.49	10.23
3.25	YES	L0001804	0	0.13860E-05	417726.6	3747118.3	57.0	3.49	10.23
3.25	YES	L0001805	0	0.13860E-05	417726.9	3747096.3	57.0	3.49	10.23
3.25	YES	L0001806	0	0.13860E-05	417727.1	3747074.3	56.9	3.49	10.23

*** AERMOD - VERSION 19191 *** *** C:\LAKES\AERMOD VIEW\13157 OPS HRA\13157
 OPS HRA.ISC *** 06/03/20

*** AERMET - VERSION 16216 *** ***
 *** 11:41:47

PAGE 16

*** MODELOPTs: RegDFault CONC ELEV URBAN ADJ_U*

*** VOLUME SOURCE DATA ***

INIT.	URBAN	NUMBER	EMISSION	RATE		BASE	RELEASE	INIT.	
SZ	SOURCE	EMISSION	RATE		X	Y	ELEV.	HEIGHT	SY
	SCALAR	VARY			(METERS)	(METERS)	(METERS)	(METERS)	(METERS)
ID	CATS.	BY							

L0001807	0	0.13860E-05	417727.4	3747052.3	56.7	3.49	10.23
3.25 YES							
L0001808	0	0.13860E-05	417727.6	3747030.3	56.4	3.49	10.23
3.25 YES							
L0001809	0	0.13860E-05	417727.9	3747008.3	56.2	3.49	10.23
3.25 YES							
L0001810	0	0.13860E-05	417728.1	3746986.3	56.0	3.49	10.23
3.25 YES							
L0001811	0	0.24970E-05	417727.5	3746954.5	56.0	3.49	10.23
3.25 YES							
L0001812	0	0.24970E-05	417727.6	3746932.5	56.0	3.49	10.23
3.25 YES							
L0001813	0	0.24970E-05	417727.7	3746910.5	56.0	3.49	10.23
3.25 YES							
L0001814	0	0.24970E-05	417727.8	3746888.5	56.0	3.49	10.23
3.25 YES							
L0001815	0	0.24970E-05	417727.9	3746866.5	56.0	3.49	10.23
3.25 YES							
L0001816	0	0.24970E-05	417728.0	3746844.5	56.0	3.49	10.23
3.25 YES							
L0001817	0	0.24970E-05	417728.1	3746822.5	56.0	3.49	10.23
3.25 YES							
L0001818	0	0.24970E-05	417728.2	3746800.5	56.0	3.49	10.23
3.25 YES							
L0001819	0	0.24970E-05	417728.3	3746778.5	55.7	3.49	10.23
3.25 YES							
L0001820	0	0.24970E-05	417728.4	3746756.5	55.5	3.49	10.23
3.25 YES							
L0001821	0	0.24970E-05	417728.5	3746734.5	55.2	3.49	10.23
3.25 YES							
L0001822	0	0.24970E-05	417728.6	3746712.5	55.0	3.49	10.23
3.25 YES							
L0001823	0	0.24970E-05	417728.7	3746690.5	55.0	3.49	10.23
3.25 YES							
L0001824	0	0.24970E-05	417728.8	3746668.5	55.0	3.49	10.23
3.25 YES							
L0001825	0	0.24970E-05	417728.8	3746646.5	55.0	3.49	10.23
3.25 YES							
L0001826	0	0.24970E-05	417728.9	3746624.5	55.0	3.49	10.23
3.25 YES							
L0001827	0	0.24970E-05	417729.0	3746602.5	55.0	3.49	10.23
3.25 YES							
L0001828	0	0.24970E-05	417729.1	3746580.5	55.0	3.49	10.23
3.25 YES							
L0001829	0	0.24970E-05	417729.2	3746558.5	55.0	3.49	10.23
3.25 YES							
L0001830	0	0.24970E-05	417729.3	3746536.5	55.0	3.49	10.23
3.25 YES							
L0001831	0	0.24970E-05	417729.4	3746514.5	54.9	3.49	10.23

3.25	YES							
L0001832		0	0.24970E-05	417729.5	3746492.5	54.6	3.49	10.23
3.25	YES							
L0001833		0	0.24970E-05	417729.6	3746470.5	54.4	3.49	10.23
3.25	YES							
L0001834		0	0.24970E-05	417729.7	3746448.5	54.1	3.49	10.23
3.25	YES							
L0001835		0	0.24970E-05	417729.8	3746426.5	54.0	3.49	10.23
3.25	YES							
L0001836		0	0.24970E-05	417729.9	3746404.5	54.0	3.49	10.23
3.25	YES							
L0001837		0	0.24970E-05	417730.0	3746382.5	54.0	3.49	10.23
3.25	YES							
L0001838		0	0.13670E-05	417758.2	3746952.6	56.0	3.49	10.23
3.25	YES							
L0001839		0	0.13670E-05	417780.2	3746952.4	56.2	3.49	10.23
3.25	YES							
L0001840		0	0.13670E-05	417802.2	3746952.3	56.4	3.49	10.23
3.25	YES							
L0001841		0	0.13670E-05	417824.2	3746952.2	56.6	3.49	10.23
3.25	YES							
L0001842		0	0.13670E-05	417846.2	3746952.0	56.7	3.49	10.23
3.25	YES							
L0001843		0	0.13670E-05	417868.2	3746951.9	56.8	3.49	10.23
3.25	YES							
L0001844		0	0.13670E-05	417890.2	3746951.7	56.9	3.49	10.23
3.25	YES							
L0001845		0	0.13670E-05	417912.2	3746951.6	57.0	3.49	10.23
3.25	YES							
L0001846		0	0.13670E-05	417934.2	3746951.5	57.0	3.49	10.23

3.25 YES
 *** AERMOD - VERSION 19191 *** *** C:\LAKES\AERMOD VIEW\13157 OPS HRA\13157
 OPS HRA.ISC *** 06/03/20
 *** AERMET - VERSION 16216 *** ***
 *** 11:41:47

PAGE 17

*** MODELOPTs: RegDFault CONC ELEV URBAN ADJ_U*

*** VOLUME SOURCE DATA ***

INIT.	URBAN	NUMBER	EMISSION	RATE		BASE	RELEASE	INIT.
SZ	SOURCE	EMISSION	RATE			ELEV.	HEIGHT	SY
ID	SOURCE	SCALAR	VARY		X	Y		
(METERS)		CATS.	BY		(METERS)	(METERS)	(METERS)	(METERS)

L0001847	0	0.13670E-05	417956.2	3746951.3	57.0	3.49	10.23
3.25 YES							
L0001848	0	0.13670E-05	417978.2	3746951.2	57.0	3.49	10.23
3.25 YES							
L0001849	0	0.13670E-05	418000.2	3746951.0	57.0	3.49	10.23
3.25 YES							
L0001850	0	0.13670E-05	418022.2	3746950.9	57.0	3.49	10.23
3.25 YES							
L0001851	0	0.13670E-05	418044.2	3746950.8	57.0	3.49	10.23
3.25 YES							
L0001852	0	0.13670E-05	418066.2	3746950.6	57.0	3.49	10.23
3.25 YES							
L0001853	0	0.13670E-05	418088.2	3746950.5	57.0	3.49	10.23
3.25 YES							
L0001854	0	0.13670E-05	418110.2	3746950.3	57.0	3.49	10.23
3.25 YES							
L0001855	0	0.13670E-05	418132.2	3746950.2	57.0	3.49	10.23
3.25 YES							
L0001856	0	0.13670E-05	418154.2	3746950.1	57.1	3.49	10.23
3.25 YES							
L0001857	0	0.13670E-05	418176.2	3746949.9	57.3	3.49	10.23
3.25 YES							
L0001858	0	0.13670E-05	418198.2	3746949.8	57.5	3.49	10.23
3.25 YES							
L0001859	0	0.13670E-05	418220.2	3746949.6	57.6	3.49	10.23
3.25 YES							
L0001860	0	0.13670E-05	418242.2	3746949.5	57.8	3.49	10.23
3.25 YES							
L0001861	0	0.13670E-05	418264.2	3746949.4	57.9	3.49	10.23
3.25 YES							
L0001862	0	0.13670E-05	418286.0	3746950.1	58.0	3.49	10.23
3.25 YES							
L0001863	0	0.13670E-05	418306.7	3746957.6	58.2	3.49	10.23
3.25 YES							
L0001864	0	0.13670E-05	418327.4	3746965.1	58.5	3.49	10.23
3.25 YES							
L0001865	0	0.13670E-05	418348.2	3746972.3	58.7	3.49	10.23
3.25 YES							
L0001866	0	0.13670E-05	418369.2	3746978.9	59.0	3.49	10.23
3.25 YES							
L0001867	0	0.13670E-05	418390.2	3746985.5	59.0	3.49	10.23
3.25 YES							
L0001868	0	0.13670E-05	418411.1	3746992.1	59.0	3.49	10.23
3.25 YES							
L0001869	0	0.13670E-05	418432.1	3746998.7	59.0	3.49	10.23
3.25 YES							
L0001870	0	0.13670E-05	418453.1	3747005.3	59.2	3.49	10.23
3.25 YES							
L0001871	0	0.13670E-05	418474.1	3747011.9	59.7	3.49	10.23

3.25	YES							
L0001872		0	0.13670E-05	418495.1	3747018.5	60.3	3.49	10.23
3.25	YES							
L0001873		0	0.13670E-05	418516.1	3747025.0	60.8	3.49	10.23
3.25	YES							
L0001874		0	0.13670E-05	418537.1	3747031.6	61.0	3.49	10.23
3.25	YES							
L0001875		0	0.13670E-05	418558.1	3747038.2	61.0	3.49	10.23
3.25	YES							
L0001876		0	0.13670E-05	418579.1	3747044.7	61.0	3.49	10.23
3.25	YES							
L0001877		0	0.13670E-05	418600.2	3747051.1	61.0	3.49	10.23
3.25	YES							
L0001878		0	0.13670E-05	418621.2	3747057.4	61.0	3.49	10.23
3.25	YES							
L0001879		0	0.13670E-05	418642.3	3747063.8	61.0	3.49	10.23
3.25	YES							
L0001880		0	0.13670E-05	418663.3	3747070.2	61.0	3.49	10.23
3.25	YES							
L0001881		0	0.13670E-05	418684.4	3747076.6	61.0	3.49	10.23
3.25	YES							
L0001882		0	0.13670E-05	418705.4	3747083.0	61.1	3.49	10.23
3.25	YES							
L0001883		0	0.13670E-05	418726.5	3747089.4	61.2	3.49	10.23
3.25	YES							
L0001884		0	0.13670E-05	418747.5	3747095.8	61.2	3.49	10.23
3.25	YES							
L0001885		0	0.13670E-05	418768.6	3747102.1	61.3	3.49	10.23
3.25	YES							
L0001886		0	0.13670E-05	418789.6	3747108.5	61.4	3.49	10.23

▲ *** AERMOD - VERSION 19191 *** *** C:\LAKES\AERMOD VIEW\13157 OPS HRA\13157
 OPS HRA.ISC *** 06/03/20
 *** AERMET - VERSION 16216 *** ***
 *** 11:41:47

*** MODELOPTs: RegDFault CONC ELEV URBAN ADJ_U*

*** VOLUME SOURCE DATA ***

INIT.	URBAN	NUMBER	EMISSION	RATE	BASE	RELEASE	INIT.
SZ	SOURCE	EMISSION	PART.	(GRAMS/SEC)	X	Y	SY
ID	CATS.	SCALAR	VARY		(METERS)	(METERS)	(METERS)
(METERS)	BY						

L0001887	0	0.13670E-05	418810.7	3747114.9	61.5	3.49	10.23
3.25 YES							
L0001888	0	0.17750E-06	416928.2	3746956.9	53.0	3.49	4.00
3.25 YES							
L0001889	0	0.17750E-06	416919.7	3746956.9	53.0	3.49	4.00
3.25 YES							
L0001890	0	0.17750E-06	416911.1	3746956.9	53.0	3.49	4.00
3.25 YES							
L0001891	0	0.17750E-06	416902.5	3746956.8	53.0	3.49	4.00
3.25 YES							
L0001892	0	0.17750E-06	416893.9	3746956.8	53.0	3.49	4.00
3.25 YES							
L0001893	0	0.17750E-06	416885.3	3746956.8	53.0	3.49	4.00
3.25 YES							
L0001894	0	0.17750E-06	416876.7	3746956.7	53.0	3.49	4.00
3.25 YES							
L0001895	0	0.17750E-06	416868.1	3746956.7	53.0	3.49	4.00
3.25 YES							
L0001896	0	0.17750E-06	416859.5	3746956.6	53.0	3.49	4.00
3.25 YES							
L0001897	0	0.17750E-06	416850.9	3746956.6	53.0	3.49	4.00
3.25 YES							
L0001898	0	0.17750E-06	416842.3	3746956.6	53.0	3.49	4.00
3.25 YES							
L0001899	0	0.17750E-06	416833.8	3746956.5	53.0	3.49	4.00
3.25 YES							
L0001900	0	0.17750E-06	416825.2	3746956.5	53.0	3.49	4.00
3.25 YES							
L0001901	0	0.17750E-06	416816.6	3746956.5	53.0	3.49	4.00
3.25 YES							
L0001902	0	0.17750E-06	416808.0	3746956.4	53.0	3.49	4.00
3.25 YES							
L0001903	0	0.17750E-06	416799.4	3746956.4	53.0	3.49	4.00
3.25 YES							
L0001904	0	0.17750E-06	416790.8	3746956.4	53.0	3.49	4.00
3.25 YES							
L0001905	0	0.17750E-06	416782.2	3746956.3	53.0	3.49	4.00
3.25 YES							
L0001906	0	0.17750E-06	416773.6	3746956.3	53.0	3.49	4.00
3.25 YES							
L0001907	0	0.17750E-06	416765.0	3746956.2	53.0	3.49	4.00
3.25 YES							
L0001908	0	0.17750E-06	416756.4	3746956.2	53.0	3.49	4.00
3.25 YES							
L0001909	0	0.17750E-06	416747.9	3746956.2	53.0	3.49	4.00
3.25 YES							
L0001910	0	0.17750E-06	416739.3	3746956.1	52.9	3.49	4.00
3.25 YES							
L0001911	0	0.17750E-06	416730.7	3746956.1	52.9	3.49	4.00

3.25	YES							
L0001912		0	0.17750E-06	416722.1	3746956.1	52.8	3.49	4.00
3.25	YES							
L0001913		0	0.17750E-06	416713.5	3746956.0	52.8	3.49	4.00
3.25	YES							
L0001914		0	0.17750E-06	416704.9	3746956.0	52.7	3.49	4.00
3.25	YES							
L0001915		0	0.17750E-06	416696.3	3746956.0	52.7	3.49	4.00
3.25	YES							
L0001916		0	0.17750E-06	416687.7	3746955.9	52.6	3.49	4.00
3.25	YES							
L0001917		0	0.17750E-06	416679.1	3746955.9	52.6	3.49	4.00
3.25	YES							
L0001918		0	0.17750E-06	416670.5	3746955.8	52.5	3.49	4.00
3.25	YES							
L0001919		0	0.17750E-06	416662.0	3746955.8	52.5	3.49	4.00
3.25	YES							
L0001920		0	0.17750E-06	416653.4	3746955.8	52.4	3.49	4.00
3.25	YES							
L0001921		0	0.17750E-06	416644.8	3746955.7	52.3	3.49	4.00
3.25	YES							
L0001922		0	0.17750E-06	416636.2	3746955.7	52.3	3.49	4.00
3.25	YES							
L0001923		0	0.17750E-06	416627.6	3746955.7	52.2	3.49	4.00
3.25	YES							
L0001924		0	0.17750E-06	416619.0	3746955.6	52.2	3.49	4.00
3.25	YES							
L0001925		0	0.17750E-06	416610.4	3746955.6	52.1	3.49	4.00
3.25	YES							
L0001926		0	0.17750E-06	416601.8	3746955.6	52.0	3.49	4.00

^ *** AERMOD - VERSION 19191 *** *** C:\LAKES\AERMOD VIEW\13157 OPS HRA\13157
 OPS HRA.ISC *** 06/03/20
 *** AERMET - VERSION 16216 *** ***
 *** 11:41:47

PAGE 19

*** MODELOPTs: RegDFault CONC ELEV URBAN ADJ_U*

*** VOLUME SOURCE DATA ***

INIT.	URBAN	NUMBER	EMISSION	RATE		BASE	RELEASE	INIT.
SZ	SOURCE	EMISSION	RATE			ELEV.	HEIGHT	SY
ID	SOURCE	SCALAR	VARY		X	Y	(METERS)	(METERS)
(METERS)		CATS.	BY		(METERS)	(METERS)	(METERS)	(METERS)

L0001927	0	0.17750E-06	416593.2	3746955.5	52.0	3.49	4.00
3.25 YES							
L0001928	0	0.17750E-06	416584.6	3746955.5	51.9	3.49	4.00
3.25 YES							
L0001929	0	0.17750E-06	416576.1	3746955.5	51.9	3.49	4.00
3.25 YES							
L0001930	0	0.17750E-06	416567.5	3746955.4	51.8	3.49	4.00
3.25 YES							
L0001931	0	0.17750E-06	416558.9	3746955.4	51.8	3.49	4.00
3.25 YES							
L0001932	0	0.17750E-06	416550.3	3746955.3	51.7	3.49	4.00
3.25 YES							
L0001933	0	0.17750E-06	416541.7	3746955.3	51.7	3.49	4.00
3.25 YES							
L0001934	0	0.17750E-06	416533.1	3746955.3	51.6	3.49	4.00
3.25 YES							
L0001935	0	0.17750E-06	416524.5	3746955.2	51.6	3.49	4.00
3.25 YES							
L0001936	0	0.17750E-06	416515.9	3746955.2	51.5	3.49	4.00
3.25 YES							
L0001937	0	0.17750E-06	416507.3	3746955.2	51.5	3.49	4.00
3.25 YES							
L0001938	0	0.17750E-06	416498.7	3746955.1	51.5	3.49	4.00
3.25 YES							
L0001939	0	0.17750E-06	416490.2	3746955.1	51.5	3.49	4.00
3.25 YES							
L0001940	0	0.17750E-06	416481.6	3746955.1	51.5	3.49	4.00
3.25 YES							
L0001941	0	0.17750E-06	416473.0	3746955.0	51.5	3.49	4.00
3.25 YES							
L0001942	0	0.17750E-06	416464.4	3746955.0	51.5	3.49	4.00
3.25 YES							
L0001943	0	0.17750E-06	416455.8	3746954.9	51.5	3.49	4.00
3.25 YES							
L0001944	0	0.17750E-06	416447.2	3746954.9	51.5	3.49	4.00
3.25 YES							
L0001945	0	0.17750E-06	416438.6	3746954.9	51.5	3.49	4.00
3.25 YES							
L0001946	0	0.17750E-06	416430.0	3746954.8	51.4	3.49	4.00
3.25 YES							
L0001947	0	0.17750E-06	416421.4	3746954.8	51.4	3.49	4.00
3.25 YES							
L0001948	0	0.17750E-06	416412.8	3746954.8	51.3	3.49	4.00
3.25 YES							
L0001949	0	0.17750E-06	416404.3	3746954.7	51.3	3.49	4.00
3.25 YES							
L0001950	0	0.17750E-06	416395.7	3746954.7	51.2	3.49	4.00
3.25 YES							
L0001951	0	0.17750E-06	416387.1	3746954.7	51.1	3.49	4.00

3.25	YES								
L0001952		0	0.17750E-06	416378.5	3746954.6	51.1	3.49	4.00	
3.25	YES								
L0001953		0	0.17750E-06	416369.9	3746954.6	51.0	3.49	4.00	
3.25	YES								
L0001954		0	0.17750E-06	416361.3	3746954.5	51.0	3.49	4.00	
3.25	YES								
L0001955		0	0.17750E-06	416352.7	3746954.5	50.9	3.49	4.00	
3.25	YES								
L0001956		0	0.17750E-06	416344.1	3746954.5	50.9	3.49	4.00	
3.25	YES								
L0001957		0	0.17750E-06	416335.5	3746954.4	50.8	3.49	4.00	
3.25	YES								
L0001958		0	0.17750E-06	416326.9	3746954.4	50.8	3.49	4.00	
3.25	YES								
L0001959		0	0.17750E-06	416318.4	3746954.4	50.7	3.49	4.00	
3.25	YES								
L0001960		0	0.17750E-06	416309.8	3746954.3	50.6	3.49	4.00	
3.25	YES								
L0001961		0	0.17750E-06	416301.2	3746954.3	50.6	3.49	4.00	
3.25	YES								
L0001962		0	0.17750E-06	416292.6	3746954.3	50.5	3.49	4.00	
3.25	YES								
L0001963		0	0.17750E-06	416284.0	3746954.2	50.5	3.49	4.00	
3.25	YES								
L0001964		0	0.17750E-06	416275.4	3746954.2	50.4	3.49	4.00	
3.25	YES								
L0001965		0	0.17750E-06	416266.8	3746954.1	50.4	3.49	4.00	
3.25	YES								
L0001966		0	0.17750E-06	416258.2	3746954.1	50.3	3.49	4.00	

▲ *** AERMOD - VERSION 19191 *** *** C:\LAKES\AERMOD VIEW\13157 OPS HRA\13157
 OPS HRA.ISC *** 06/03/20
 *** AERMET - VERSION 16216 *** ***
 *** 11:41:47

PAGE 20

*** MODELOPTs: RegDFAULT CONC ELEV URBAN ADJ_U*

*** VOLUME SOURCE DATA ***

INIT.	URBAN	NUMBER	EMISSION	RATE		BASE	RELEASE	INIT.
SZ	SOURCE	EMISSION	PART.	(GRAMS/SEC)	X	Y	ELEV.	HEIGHT
(METERS)	ID	SCALAR	VARY	CATS.	(METERS)	(METERS)	(METERS)	(METERS)
				BY				

L0001967	0	0.17750E-06	416249.6	3746954.1	50.2	3.49	4.00
3.25 YES							
L0001968	0	0.17750E-06	416241.0	3746954.0	50.2	3.49	4.00
3.25 YES							
L0001969	0	0.17750E-06	416232.5	3746954.0	50.1	3.49	4.00
3.25 YES							
L0001970	0	0.17750E-06	416223.9	3746954.0	50.1	3.49	4.00
3.25 YES							
L0001971	0	0.17750E-06	416215.3	3746953.9	50.0	3.49	4.00
3.25 YES							
L0001972	0	0.17750E-06	416206.7	3746953.9	50.0	3.49	4.00
3.25 YES							
L0001973	0	0.17750E-06	416198.1	3746953.9	50.0	3.49	4.00
3.25 YES							
L0001974	0	0.17750E-06	416189.5	3746953.8	50.0	3.49	4.00
3.25 YES							
L0001975	0	0.17750E-06	416180.9	3746953.8	50.0	3.49	4.00
3.25 YES							
L0001976	0	0.17750E-06	416172.3	3746953.8	50.0	3.49	4.00
3.25 YES							
L0001977	0	0.17750E-06	416163.7	3746953.7	50.0	3.49	4.00
3.25 YES							
L0001978	0	0.17750E-06	416155.1	3746953.7	50.0	3.49	4.00
3.25 YES							
L0001979	0	0.17750E-06	416146.6	3746953.6	50.0	3.49	4.00
3.25 YES							
L0001980	0	0.17750E-06	416138.0	3746953.6	50.0	3.49	4.00
3.25 YES							
L0001981	0	0.17750E-06	416129.4	3746953.6	50.0	3.49	4.00
3.25 YES							
L0001982	0	0.17750E-06	416120.8	3746953.5	49.9	3.49	4.00
3.25 YES							
L0001983	0	0.88850E-07	416122.1	3746943.2	49.9	3.49	4.00
3.25 YES							
L0001984	0	0.88850E-07	416122.1	3746934.6	49.9	3.49	4.00
3.25 YES							
L0001985	0	0.88850E-07	416122.1	3746926.0	49.9	3.49	4.00
3.25 YES							
L0001986	0	0.88850E-07	416122.0	3746917.4	49.9	3.49	4.00
3.25 YES							
L0001987	0	0.88850E-07	416122.0	3746908.9	49.8	3.49	4.00
3.25 YES							
L0001988	0	0.88850E-07	416121.9	3746900.3	49.8	3.49	4.00
3.25 YES							
L0001989	0	0.88850E-07	416121.9	3746891.7	49.7	3.49	4.00
3.25 YES							
L0001990	0	0.88850E-07	416121.9	3746883.1	49.6	3.49	4.00
3.25 YES							
L0001991	0	0.88850E-07	416121.8	3746874.5	49.5	3.49	4.00

3.25	YES								
L0001992		0	0.88850E-07	416121.8	3746865.9	49.4	3.49	4.00	
3.25	YES								
L0001993		0	0.88850E-07	416121.7	3746857.3	49.4	3.49	4.00	
3.25	YES								
L0001994		0	0.88850E-07	416121.7	3746848.7	49.3	3.49	4.00	
3.25	YES								
L0001995		0	0.88850E-07	416121.7	3746840.1	49.2	3.49	4.00	
3.25	YES								
L0001996		0	0.88850E-07	416121.6	3746831.5	49.1	3.49	4.00	
3.25	YES								
L0001997		0	0.88850E-07	416121.6	3746823.0	49.0	3.49	4.00	
3.25	YES								
L0001998		0	0.88850E-07	416121.5	3746814.4	49.0	3.49	4.00	
3.25	YES								
L0001999		0	0.88850E-07	416121.5	3746805.8	49.0	3.49	4.00	
3.25	YES								
L0002000		0	0.88850E-07	416121.5	3746797.2	49.0	3.49	4.00	
3.25	YES								
L0002001		0	0.88850E-07	416121.4	3746788.6	49.0	3.49	4.00	
3.25	YES								
L0002002		0	0.88850E-07	416121.4	3746780.0	48.9	3.49	4.00	
3.25	YES								
L0002003		0	0.88850E-07	416121.3	3746771.4	48.9	3.49	4.00	
3.25	YES								
L0002004		0	0.88850E-07	416121.3	3746762.8	48.9	3.49	4.00	
3.25	YES								
L0002005		0	0.88850E-07	416121.3	3746754.2	48.9	3.49	4.00	
3.25	YES								
L0002006		0	0.88850E-07	416121.2	3746745.6	48.9	3.49	4.00	

▲ *** AERMOD - VERSION 19191 *** *** C:\LAKES\AERMOD VIEW\13157 OPS HRA\13157
 OPS HRA.ISC *** 06/03/20
 *** AERMET - VERSION 16216 *** ***
 *** 11:41:47

PAGE 21

*** MODELOPTs: RegDFault CONC ELEV URBAN ADJ_U*

*** VOLUME SOURCE DATA ***

INIT.	URBAN	NUMBER	EMISSION	RATE		BASE	RELEASE	INIT.
SZ	SOURCE	EMISSION	RATE			ELEV.	HEIGHT	SY
ID	SOURCE	SCALAR	VARY		X	Y	(METERS)	(METERS)
(METERS)		CATS.	BY		(METERS)	(METERS)	(METERS)	(METERS)

L0002007	0	0.88850E-07	416121.2	3746737.1	48.9	3.49	4.00
3.25 YES							
L0002008	0	0.88850E-07	416121.1	3746728.5	48.9	3.49	4.00
3.25 YES							
L0002009	0	0.88850E-07	416121.1	3746719.9	48.8	3.49	4.00
3.25 YES							
L0002010	0	0.88850E-07	416121.1	3746711.3	48.7	3.49	4.00
3.25 YES							
L0002011	0	0.88850E-07	416121.0	3746702.7	48.7	3.49	4.00
3.25 YES							
L0002012	0	0.88850E-07	416121.0	3746694.1	48.6	3.49	4.00
3.25 YES							
L0002013	0	0.88850E-07	416120.9	3746685.5	48.5	3.49	4.00
3.25 YES							
L0002014	0	0.88850E-07	416120.9	3746676.9	48.4	3.49	4.00
3.25 YES							
L0002015	0	0.88850E-07	416120.9	3746668.3	48.3	3.49	4.00
3.25 YES							
L0002016	0	0.88850E-07	416120.8	3746659.7	48.2	3.49	4.00
3.25 YES							
L0002017	0	0.88850E-07	416120.8	3746651.2	48.2	3.49	4.00
3.25 YES							
L0002018	0	0.88850E-07	416120.8	3746642.6	48.1	3.49	4.00
3.25 YES							
L0002019	0	0.88850E-07	416120.7	3746634.0	48.0	3.49	4.00
3.25 YES							
L0002020	0	0.88850E-07	416120.7	3746625.4	48.0	3.49	4.00
3.25 YES							
L0002021	0	0.88850E-07	416120.6	3746616.8	48.0	3.49	4.00
3.25 YES							
L0002022	0	0.88850E-07	416120.6	3746608.2	48.0	3.49	4.00
3.25 YES							
L0002023	0	0.88850E-07	416120.6	3746599.6	48.0	3.49	4.00
3.25 YES							
L0002024	0	0.88850E-07	416120.5	3746591.0	47.9	3.49	4.00
3.25 YES							
L0002025	0	0.88850E-07	416120.5	3746582.4	47.9	3.49	4.00
3.25 YES							
L0002026	0	0.88850E-07	416120.4	3746573.8	47.9	3.49	4.00
3.25 YES							
L0002027	0	0.88850E-07	416120.4	3746565.3	47.9	3.49	4.00
3.25 YES							
L0002028	0	0.88850E-07	416120.4	3746556.7	47.9	3.49	4.00
3.25 YES							
L0002029	0	0.88850E-07	416120.3	3746548.1	47.9	3.49	4.00
3.25 YES							
L0002030	0	0.88850E-07	416120.3	3746539.5	47.9	3.49	4.00
3.25 YES							
L0002031	0	0.88850E-07	416120.2	3746530.9	47.8	3.49	4.00

3.25	YES							
L0002032		0	0.88850E-07	416120.2	3746522.3	47.7	3.49	4.00
3.25	YES							
L0002033		0	0.88850E-07	416120.2	3746513.7	47.6	3.49	4.00
3.25	YES							
L0002034		0	0.88850E-07	416120.1	3746505.1	47.5	3.49	4.00
3.25	YES							
L0002035		0	0.88850E-07	416120.1	3746496.5	47.5	3.49	4.00
3.25	YES							
L0002036		0	0.88850E-07	416120.0	3746488.0	47.4	3.49	4.00
3.25	YES							
L0002037		0	0.88850E-07	416120.0	3746479.4	47.3	3.49	4.00
3.25	YES							
L0002038		0	0.88850E-07	416120.0	3746470.8	47.2	3.49	4.00
3.25	YES							
L0002039		0	0.88850E-07	416119.9	3746462.2	47.1	3.49	4.00
3.25	YES							
L0002040		0	0.88850E-07	416119.9	3746453.6	47.0	3.49	4.00
3.25	YES							
L0002041		0	0.88850E-07	416119.8	3746445.0	47.0	3.49	4.00
3.25	YES							
L0002042		0	0.88850E-07	416119.8	3746436.4	47.0	3.49	4.00
3.25	YES							
L0002043		0	0.88850E-07	416119.8	3746427.8	47.0	3.49	4.00
3.25	YES							
L0002044		0	0.88850E-07	416119.7	3746419.2	47.0	3.49	4.00
3.25	YES							
L0002045		0	0.88850E-07	416119.7	3746410.6	47.0	3.49	4.00
3.25	YES							
L0002046		0	0.88850E-07	416119.6	3746402.1	47.0	3.49	4.00

```

*** AERMOD - VERSION 19191 ***      *** C:\LAKES\AERMOD VIEW\13157 OPS HRA\13157
OPS HRA.ISC                        ***      06/03/20
*** AERMET - VERSION 16216 ***      ***
***                               ***      11:41:47

```

PAGE 22

*** MODELOPTs: RegDFAULT CONC ELEV URBAN ADJ_U*

*** VOLUME SOURCE DATA ***

INIT.	URBAN	NUMBER	EMISSION	RATE	BASE	RELEASE	INIT.
SZ	SOURCE	EMISSION	PART.	(GRAMS/SEC)	ELEV.	HEIGHT	SY
ID		SCALAR	VARY		(METERS)	(METERS)	(METERS)
(METERS)		CATS.			(METERS)	(METERS)	(METERS)
		BY					

L0002047	0	0.88850E-07	416119.6	3746393.5	47.0	3.49	4.00
3.25	YES						
L0002048	0	0.88950E-07	416105.0	3746956.1	49.8	3.49	4.00
3.25	YES						
L0002049	0	0.88950E-07	416096.4	3746956.1	49.8	3.49	4.00
3.25	YES						
L0002050	0	0.88950E-07	416087.8	3746956.1	49.7	3.49	4.00
3.25	YES						
L0002051	0	0.88950E-07	416079.2	3746956.1	49.6	3.49	4.00
3.25	YES						
L0002052	0	0.88950E-07	416070.6	3746956.1	49.6	3.49	4.00
3.25	YES						
L0002053	0	0.88950E-07	416062.0	3746956.1	49.5	3.49	4.00
3.25	YES						
L0002054	0	0.88950E-07	416053.4	3746956.1	49.5	3.49	4.00
3.25	YES						
L0002055	0	0.88950E-07	416044.9	3746956.1	49.4	3.49	4.00
3.25	YES						
L0002056	0	0.88950E-07	416036.3	3746956.1	49.4	3.49	4.00
3.25	YES						
L0002057	0	0.88950E-07	416027.7	3746956.1	49.3	3.49	4.00
3.25	YES						
L0002058	0	0.88950E-07	416019.1	3746956.1	49.3	3.49	4.00
3.25	YES						
L0002059	0	0.88950E-07	416010.5	3746956.1	49.2	3.49	4.00
3.25	YES						
L0002060	0	0.88950E-07	416001.9	3746956.1	49.1	3.49	4.00
3.25	YES						
L0002061	0	0.88950E-07	415993.3	3746956.1	49.1	3.49	4.00
3.25	YES						
L0002062	0	0.88950E-07	415984.7	3746956.1	49.0	3.49	4.00
3.25	YES						
L0002063	0	0.88950E-07	415976.1	3746956.1	49.0	3.49	4.00
3.25	YES						
L0002064	0	0.88950E-07	415967.5	3746956.1	49.0	3.49	4.00
3.25	YES						
L0002065	0	0.88950E-07	415959.0	3746956.1	49.0	3.49	4.00
3.25	YES						
L0002066	0	0.88950E-07	415950.4	3746956.1	49.0	3.49	4.00
3.25	YES						
L0002067	0	0.88950E-07	415941.8	3746956.1	49.0	3.49	4.00
3.25	YES						
L0002068	0	0.88950E-07	415933.2	3746956.1	49.0	3.49	4.00
3.25	YES						
L0002069	0	0.88950E-07	415924.6	3746956.1	49.0	3.49	4.00
3.25	YES						
L0002070	0	0.88950E-07	415916.0	3746956.1	49.0	3.49	4.00
3.25	YES						
L0002071	0	0.88950E-07	415907.4	3746956.1	49.0	3.49	4.00

3.25	YES	L0002072	0	0.88950E-07	415898.8	3746956.1	49.0	3.49	4.00
3.25	YES	L0002073	0	0.88950E-07	415890.2	3746956.1	49.0	3.49	4.00
3.25	YES	L0002074	0	0.88950E-07	415881.6	3746956.1	49.0	3.49	4.00
3.25	YES	L0002075	0	0.88950E-07	415873.1	3746956.1	49.0	3.49	4.00
3.25	YES	L0002076	0	0.88950E-07	415864.5	3746956.1	49.0	3.49	4.00
3.25	YES	L0002077	0	0.88950E-07	415855.9	3746956.1	49.0	3.49	4.00
3.25	YES	L0002078	0	0.88950E-07	415847.3	3746956.1	49.0	3.49	4.00
3.25	YES	L0002079	0	0.88950E-07	415838.7	3746956.1	49.0	3.49	4.00
3.25	YES	L0002080	0	0.88950E-07	415830.1	3746956.1	49.0	3.49	4.00
3.25	YES	L0002081	0	0.88950E-07	415821.5	3746956.1	49.0	3.49	4.00
3.25	YES	L0002082	0	0.88950E-07	415812.9	3746956.1	49.0	3.49	4.00
3.25	YES	L0002083	0	0.88950E-07	415804.3	3746956.1	49.0	3.49	4.00
3.25	YES	L0002084	0	0.88950E-07	415795.7	3746956.1	49.0	3.49	4.00
3.25	YES	L0002085	0	0.88950E-07	415787.2	3746956.1	49.0	3.49	4.00
3.25	YES	L0002086	0	0.88950E-07	415778.6	3746956.1	49.0	3.49	4.00

^ *** AERMOD - VERSION 19191 *** *** C:\LAKES\AERMOD VIEW\13157 OPS HRA\13157
 OPS HRA.ISC *** 06/03/20
 *** AERMET - VERSION 16216 *** ***
 *** 11:41:47

PAGE 23

*** MODELOPTs: RegDFault CONC ELEV URBAN ADJ_U*

*** VOLUME SOURCE DATA ***

INIT.	URBAN	NUMBER	EMISSION	RATE	BASE	RELEASE	INIT.
INIT.	SOURCE	EMISSION	PART.	(GRAMS/SEC)	X	Y	SY
SZ	SOURCE	SCALAR	VARY	CATS.	(METERS)	(METERS)	(METERS)
(METERS)	ID	BY			(METERS)	(METERS)	(METERS)

- - - - -

L0002087	0	0.88950E-07	415770.0	3746956.1	49.0	3.49	4.00
3.25 YES							
L0002088	0	0.88950E-07	415761.4	3746956.1	49.0	3.49	4.00
3.25 YES							
L0002089	0	0.88950E-07	415752.8	3746956.1	49.0	3.49	4.00
3.25 YES							
L0002090	0	0.88950E-07	415744.2	3746956.1	49.0	3.49	4.00
3.25 YES							
L0002091	0	0.88950E-07	415735.6	3746956.1	49.0	3.49	4.00
3.25 YES							
L0002092	0	0.88950E-07	415727.0	3746956.1	49.0	3.49	4.00
3.25 YES							
L0002093	0	0.88950E-07	415718.4	3746956.1	49.0	3.49	4.00
3.25 YES							
L0002094	0	0.88950E-07	415709.8	3746956.1	49.0	3.49	4.00
3.25 YES							
L0002095	0	0.88950E-07	415701.3	3746956.1	49.0	3.49	4.00
3.25 YES							
L0002096	0	0.88950E-07	415692.7	3746956.1	49.0	3.49	4.00
3.25 YES							
L0002097	0	0.88950E-07	415684.1	3746956.1	49.0	3.49	4.00
3.25 YES							
L0002098	0	0.88950E-07	415675.5	3746956.1	49.0	3.49	4.00
3.25 YES							
L0002099	0	0.88950E-07	415666.9	3746956.1	49.0	3.49	4.00
3.25 YES							
L0002100	0	0.88950E-07	415658.3	3746956.1	49.0	3.49	4.00
3.25 YES							
L0002101	0	0.88950E-07	415649.7	3746956.1	49.0	3.49	4.00
3.25 YES							
L0002102	0	0.88950E-07	415641.1	3746956.1	49.0	3.49	4.00
3.25 YES							
L0002103	0	0.88950E-07	415632.5	3746956.1	49.0	3.49	4.00
3.25 YES							
L0002104	0	0.88950E-07	415623.9	3746956.1	49.0	3.49	4.00
3.25 YES							
L0002105	0	0.88950E-07	415615.4	3746956.1	49.0	3.49	4.00
3.25 YES							
L0002106	0	0.88950E-07	415606.8	3746956.1	49.0	3.49	4.00
3.25 YES							
L0002107	0	0.88950E-07	415598.2	3746956.1	49.0	3.49	4.00
3.25 YES							
L0002108	0	0.88950E-07	415589.6	3746956.1	49.0	3.49	4.00
3.25 YES							
L0002109	0	0.88950E-07	415581.0	3746956.1	49.0	3.49	4.00
3.25 YES							
L0002110	0	0.88950E-07	415572.4	3746956.1	49.0	3.49	4.00
3.25 YES							
L0002111	0	0.88950E-07	415563.8	3746956.1	49.0	3.49	4.00

3.25	YES	L0002112	0	0.88950E-07	415555.2	3746956.1	49.0	3.49	4.00
3.25	YES	L0002113	0	0.88950E-07	415546.6	3746956.1	49.0	3.49	4.00
3.25	YES	L0002114	0	0.88950E-07	415538.0	3746956.1	49.0	3.49	4.00
3.25	YES	L0002115	0	0.88950E-07	415529.5	3746956.1	49.0	3.49	4.00
3.25	YES	L0002116	0	0.88950E-07	415520.9	3746956.1	49.0	3.49	4.00
3.25	YES	L0002117	0	0.88950E-07	415512.3	3746956.1	49.0	3.49	4.00
3.25	YES	L0002118	0	0.88950E-07	415503.7	3746956.1	49.0	3.49	4.00
3.25	YES	L0002119	0	0.88950E-07	415495.1	3746956.1	49.0	3.49	4.00
3.25	YES	L0002120	0	0.88950E-07	415486.5	3746956.1	49.0	3.49	4.00
3.25	YES	L0002121	0	0.88950E-07	415477.9	3746956.1	49.0	3.49	4.00
3.25	YES	L0002122	0	0.88950E-07	415469.3	3746956.1	49.0	3.49	4.00
3.25	YES	L0002123	0	0.88950E-07	415460.7	3746956.1	49.0	3.49	4.00
3.25	YES	L0002124	0	0.88950E-07	415452.1	3746956.1	49.0	3.49	4.00
3.25	YES	L0002125	0	0.88950E-07	415443.6	3746956.1	49.0	3.49	4.00
3.25	YES	L0002126	0	0.88950E-07	415435.0	3746956.1	49.0	3.49	4.00

```
^ *** AERMOD - VERSION 19191 ***      *** C:\LAKES\AERMOD VIEW\13157 OPS HRA\13157
OPS HRA.ISC                    ***      06/03/20
*** AERMET - VERSION 16216 ***      ***
***                               ***      11:41:47
```

PAGE 24

*** MODELOPTs: RegDFault CONC ELEV URBAN ADJ_U*

*** VOLUME SOURCE DATA ***

INIT.	URBAN	NUMBER	EMISSION	RATE		BASE	RELEASE	INIT.
SZ	SOURCE	EMISSION	RATE			ELEV.	HEIGHT	SY
	ID	SCALAR	VARY		X	Y	(METERS)	(METERS)
(METERS)		CATS.	BY		(METERS)	(METERS)	(METERS)	(METERS)

L0002127	0	0.88950E-07	415426.4	3746956.1	49.0	3.49	4.00
3.25	YES						
L0002128	0	0.88950E-07	415417.8	3746956.1	49.0	3.49	4.00
3.25	YES						
L0002129	0	0.88950E-07	415409.2	3746956.1	49.0	3.49	4.00
3.25	YES						
L0002130	0	0.88780E-07	417720.7	3748543.6	64.8	3.49	4.00
3.25	YES						
L0002131	0	0.88780E-07	417720.8	3748535.0	64.7	3.49	4.00
3.25	YES						
L0002132	0	0.88780E-07	417720.8	3748526.4	64.6	3.49	4.00
3.25	YES						
L0002133	0	0.88780E-07	417720.8	3748517.8	64.5	3.49	4.00
3.25	YES						
L0002134	0	0.88780E-07	417720.8	3748509.2	64.5	3.49	4.00
3.25	YES						
L0002135	0	0.88780E-07	417720.9	3748500.7	64.4	3.49	4.00
3.25	YES						
L0002136	0	0.88780E-07	417720.9	3748492.1	64.3	3.49	4.00
3.25	YES						
L0002137	0	0.88780E-07	417720.9	3748483.5	64.2	3.49	4.00
3.25	YES						
L0002138	0	0.88780E-07	417721.0	3748474.9	64.1	3.49	4.00
3.25	YES						
L0002139	0	0.88780E-07	417721.0	3748466.3	64.0	3.49	4.00
3.25	YES						
L0002140	0	0.88780E-07	417721.0	3748457.7	63.9	3.49	4.00
3.25	YES						
L0002141	0	0.88780E-07	417721.1	3748449.1	63.8	3.49	4.00
3.25	YES						
L0002142	0	0.88780E-07	417721.1	3748440.5	63.7	3.49	4.00
3.25	YES						
L0002143	0	0.88780E-07	417721.1	3748431.9	63.6	3.49	4.00
3.25	YES						
L0002144	0	0.88780E-07	417721.1	3748423.3	63.5	3.49	4.00
3.25	YES						
L0002145	0	0.88780E-07	417721.2	3748414.8	63.4	3.49	4.00
3.25	YES						
L0002146	0	0.88780E-07	417721.2	3748406.2	63.3	3.49	4.00
3.25	YES						
L0002147	0	0.88780E-07	417721.2	3748397.6	63.2	3.49	4.00
3.25	YES						
L0002148	0	0.88780E-07	417721.3	3748389.0	63.1	3.49	4.00
3.25	YES						
L0002149	0	0.88780E-07	417721.3	3748380.4	63.1	3.49	4.00
3.25	YES						
L0002150	0	0.88780E-07	417721.3	3748371.8	63.0	3.49	4.00
3.25	YES						
L0002151	0	0.88780E-07	417721.3	3748363.2	63.0	3.49	4.00

3.25	YES							
L0002152		0	0.88780E-07	417721.4	3748354.6	63.0	3.49	4.00
3.25	YES							
L0002153		0	0.88780E-07	417721.4	3748346.0	63.0	3.49	4.00
3.25	YES							
L0002154		0	0.88780E-07	417721.4	3748337.4	63.0	3.49	4.00
3.25	YES							
L0002155		0	0.88780E-07	417721.5	3748328.9	63.0	3.49	4.00
3.25	YES							
L0002156		0	0.88780E-07	417721.5	3748320.3	63.0	3.49	4.00
3.25	YES							
L0002157		0	0.88780E-07	417721.5	3748311.7	63.0	3.49	4.00
3.25	YES							
L0002158		0	0.88780E-07	417721.6	3748303.1	63.0	3.49	4.00
3.25	YES							
L0002159		0	0.88780E-07	417721.6	3748294.5	63.0	3.49	4.00
3.25	YES							
L0002160		0	0.88780E-07	417721.6	3748285.9	63.0	3.49	4.00
3.25	YES							
L0002161		0	0.88780E-07	417721.6	3748277.3	62.9	3.49	4.00
3.25	YES							
L0002162		0	0.88780E-07	417721.7	3748268.7	62.8	3.49	4.00
3.25	YES							
L0002163		0	0.88780E-07	417721.7	3748260.1	62.8	3.49	4.00
3.25	YES							
L0002164		0	0.88780E-07	417721.7	3748251.5	62.7	3.49	4.00
3.25	YES							
L0002165		0	0.88780E-07	417721.8	3748243.0	62.6	3.49	4.00
3.25	YES							
L0002166		0	0.88780E-07	417721.8	3748234.4	62.5	3.49	4.00

^ *** AERMOD - VERSION 19191 *** *** C:\LAKES\AERMOD VIEW\13157 OPS HRA\13157
 OPS HRA.ISC *** 06/03/20
 *** AERMET - VERSION 16216 *** ***
 *** 11:41:47

PAGE 25

*** MODELOPTs: RegDFault CONC ELEV URBAN ADJ_U*

*** VOLUME SOURCE DATA ***

INIT.	URBAN	NUMBER	EMISSION	RATE	BASE	RELEASE	INIT.
SZ	SOURCE	EMISSION	RATE		ELEV.	HEIGHT	SY
	ID	SCALAR	PART.	(GRAMS/SEC)			
(METERS)		VARY	CATS.		(METERS)	(METERS)	(METERS)
		BY		(METERS)	(METERS)	(METERS)	(METERS)

L0002167	0	0.88780E-07	417721.8	3748225.8	62.4	3.49	4.00
3.25	YES						
L0002168	0	0.88780E-07	417721.8	3748217.2	62.3	3.49	4.00
3.25	YES						
L0002169	0	0.88780E-07	417721.9	3748208.6	62.2	3.49	4.00
3.25	YES						
L0002170	0	0.88780E-07	417721.9	3748200.0	62.1	3.49	4.00
3.25	YES						
L0002171	0	0.88780E-07	417721.9	3748191.4	62.0	3.49	4.00
3.25	YES						
L0002172	0	0.88780E-07	417722.0	3748182.8	62.0	3.49	4.00
3.25	YES						
L0002173	0	0.88780E-07	417722.0	3748174.2	62.0	3.49	4.00
3.25	YES						
L0002174	0	0.88780E-07	417722.0	3748165.6	62.0	3.49	4.00
3.25	YES						
L0002175	0	0.88780E-07	417722.1	3748157.1	62.0	3.49	4.00
3.25	YES						
L0002176	0	0.88780E-07	417722.1	3748148.5	62.0	3.49	4.00
3.25	YES						
L0002177	0	0.88780E-07	417722.1	3748139.9	62.0	3.49	4.00
3.25	YES						
L0002178	0	0.88780E-07	417722.1	3748131.3	62.0	3.49	4.00
3.25	YES						
L0002179	0	0.88780E-07	417722.2	3748122.7	62.0	3.49	4.00
3.25	YES						
L0002180	0	0.88780E-07	417722.2	3748114.1	62.0	3.49	4.00
3.25	YES						
L0002181	0	0.88780E-07	417722.2	3748105.5	62.0	3.49	4.00
3.25	YES						
L0002182	0	0.88780E-07	417722.3	3748096.9	62.0	3.49	4.00
3.25	YES						
L0002183	0	0.88780E-07	417722.3	3748088.3	62.0	3.49	4.00
3.25	YES						
L0002184	0	0.88780E-07	417722.3	3748079.7	62.0	3.49	4.00
3.25	YES						
L0002185	0	0.88780E-07	417722.3	3748071.2	62.0	3.49	4.00
3.25	YES						
L0002186	0	0.88780E-07	417722.4	3748062.6	62.0	3.49	4.00
3.25	YES						
L0002187	0	0.88780E-07	417722.4	3748054.0	62.0	3.49	4.00
3.25	YES						
L0002188	0	0.88780E-07	417722.4	3748045.4	62.0	3.49	4.00
3.25	YES						
L0002189	0	0.88780E-07	417722.5	3748036.8	62.0	3.49	4.00
3.25	YES						
L0002190	0	0.88780E-07	417722.5	3748028.2	62.0	3.49	4.00
3.25	YES						
L0002191	0	0.88780E-07	417722.5	3748019.6	62.0	3.49	4.00

3.25	YES								
L0002192		0	0.88780E-07	417722.6	3748011.0	62.0	3.49	4.00	
3.25	YES								
L0002193		0	0.88780E-07	417722.6	3748002.4	62.0	3.49	4.00	
3.25	YES								
L0002194		0	0.88780E-07	417722.6	3747993.8	61.9	3.49	4.00	
3.25	YES								
L0002195		0	0.88780E-07	417722.6	3747985.3	61.8	3.49	4.00	
3.25	YES								
L0002196		0	0.88780E-07	417722.4	3747976.7	61.7	3.49	4.00	
3.25	YES								
L0002197		0	0.88780E-07	417722.1	3747968.1	61.6	3.49	4.00	
3.25	YES								
L0002198		0	0.88780E-07	417721.8	3747959.5	61.5	3.49	4.00	
3.25	YES								
L0002199		0	0.88780E-07	417721.6	3747950.9	61.4	3.49	4.00	
3.25	YES								
L0002200		0	0.88780E-07	417721.3	3747942.3	61.3	3.49	4.00	
3.25	YES								
L0002201		0	0.88780E-07	417721.0	3747933.7	61.2	3.49	4.00	
3.25	YES								
L0002202		0	0.88780E-07	417720.7	3747925.2	61.1	3.49	4.00	
3.25	YES								
L0002203		0	0.88780E-07	417720.4	3747916.6	61.0	3.49	4.00	
3.25	YES								
L0002204		0	0.88780E-07	417720.2	3747908.0	61.0	3.49	4.00	
3.25	YES								
L0002205		0	0.88780E-07	417719.9	3747899.4	61.0	3.49	4.00	
3.25	YES								
L0002206		0	0.88780E-07	417719.6	3747890.8	61.0	3.49	4.00	

3.25 YES
^ *** AERMOD - VERSION 19191 *** *** C:\LAKES\AERMOD VIEW\13157 OPS HRA\13157
OPS HRA.ISC *** 06/03/20
*** AERMET - VERSION 16216 *** ***
*** 11:41:47

PAGE 26

*** MODELOPTs: RegDFault CONC ELEV URBAN ADJ_U*

*** VOLUME SOURCE DATA ***

INIT.	URBAN	NUMBER	EMISSION	RATE		BASE	RELEASE	INIT.
	SOURCE	EMISSION	RATE			ELEV.	HEIGHT	SY
SZ	SOURCE	SCALAR	VARY		X	Y		
(METERS)	ID	CATS.			(METERS)	(METERS)	(METERS)	(METERS)
		BY						

L0002207	0	0.88780E-07	417719.3	3747882.2	61.0	3.49	4.00
3.25 YES							
L0002208	0	0.88780E-07	417719.0	3747873.6	61.0	3.49	4.00
3.25 YES							
L0002209	0	0.88780E-07	417718.8	3747865.1	61.0	3.49	4.00
3.25 YES							
L0002210	0	0.88780E-07	417718.8	3747856.5	61.0	3.49	4.00
3.25 YES							
L0002211	0	0.88780E-07	417718.8	3747847.9	61.0	3.49	4.00
3.25 YES							
L0002212	0	0.88780E-07	417718.8	3747839.3	61.0	3.49	4.00
3.25 YES							
L0002213	0	0.88780E-07	417718.8	3747830.7	61.0	3.49	4.00
3.25 YES							
L0002214	0	0.88780E-07	417718.8	3747822.1	61.0	3.49	4.00
3.25 YES							
L0002215	0	0.88780E-07	417718.8	3747813.5	60.9	3.49	4.00
3.25 YES							
L0002216	0	0.88780E-07	417718.8	3747804.9	60.8	3.49	4.00
3.25 YES							
L0002217	0	0.88780E-07	417718.8	3747796.3	60.7	3.49	4.00
3.25 YES							
L0002218	0	0.88780E-07	417718.8	3747787.8	60.6	3.49	4.00
3.25 YES							
L0002219	0	0.88780E-07	417718.8	3747779.2	60.5	3.49	4.00
3.25 YES							
L0002220	0	0.88780E-07	417718.8	3747770.6	60.5	3.49	4.00
3.25 YES							
L0002221	0	0.88780E-07	417718.8	3747762.0	60.4	3.49	4.00
3.25 YES							
L0002222	0	0.88780E-07	417718.8	3747753.4	60.3	3.49	4.00
3.25 YES							
L0002223	0	0.88780E-07	417719.0	3747744.8	60.2	3.49	4.00
3.25 YES							
L0002224	0	0.88780E-07	417719.2	3747736.2	60.1	3.49	4.00
3.25 YES							
L0002225	0	0.88780E-07	417719.5	3747727.6	60.0	3.49	4.00
3.25 YES							
L0002226	0	0.88780E-07	417719.7	3747719.0	60.0	3.49	4.00
3.25 YES							
L0002227	0	0.88780E-07	417720.0	3747710.5	60.0	3.49	4.00
3.25 YES							
L0002228	0	0.88780E-07	417720.2	3747701.9	60.0	3.49	4.00
3.25 YES							
L0002229	0	0.88780E-07	417720.5	3747693.3	60.0	3.49	4.00
3.25 YES							
L0002230	0	0.88780E-07	417720.7	3747684.7	60.0	3.49	4.00
3.25 YES							
L0002231	0	0.88780E-07	417721.0	3747676.1	60.0	3.49	4.00

3.25 YES
L0002232 0 0.88780E-07 417721.2 3747667.5 60.0 3.49 4.00
3.25 YES
L0002233 0 0.88780E-07 417721.4 3747658.9 60.0 3.49 4.00
3.25 YES
L0002234 0 0.88780E-07 417721.7 3747650.4 60.0 3.49 4.00
3.25 YES
L0002235 0 0.88780E-07 417721.9 3747641.8 60.0 3.49 4.00
3.25 YES
L0002236 0 0.88780E-07 417722.2 3747633.2 60.0 3.49 4.00
3.25 YES
L0002237 0 0.88780E-07 417722.4 3747624.6 59.9 3.49 4.00
3.25 YES
L0002238 0 0.88780E-07 417722.7 3747616.0 59.8 3.49 4.00
3.25 YES
L0002239 0 0.88780E-07 417722.9 3747607.4 59.7 3.49 4.00
3.25 YES
L0002240 0 0.88780E-07 417723.2 3747598.8 59.6 3.49 4.00
3.25 YES
L0002241 0 0.88780E-07 417723.4 3747590.2 59.5 3.49 4.00
3.25 YES
L0002242 0 0.88780E-07 417723.7 3747581.7 59.4 3.49 4.00
3.25 YES
L0002243 0 0.88780E-07 417723.9 3747573.1 59.3 3.49 4.00
3.25 YES
L0002244 0 0.88780E-07 417724.1 3747564.5 59.2 3.49 4.00
3.25 YES
L0002245 0 0.88780E-07 417724.4 3747555.9 59.1 3.49 4.00
3.25 YES
L0002246 0 0.88780E-07 417724.6 3747547.3 59.0 3.49 4.00

3.25 YES
▲ *** AERMOD - VERSION 19191 *** *** C:\LAKES\AERMOD VIEW\13157 OPS HRA\13157
OPS HRA.ISC *** 06/03/20
*** AERMET - VERSION 16216 *** ***
*** 11:41:47

PAGE 27

*** MODELOPTs: RegDEFAULT CONC ELEV URBAN ADJ_U*

*** VOLUME SOURCE DATA ***

INIT.	URBAN	NUMBER	EMISSION	RATE	BASE	RELEASE	INIT.
SZ	SOURCE	EMISSION	PART.	(GRAMS/SEC)	X	Y	SY
(METERS)	ID	SCALAR	VARY	CATS.	(METERS)	(METERS)	(METERS)
		BY			(METERS)	(METERS)	(METERS)

L0002247	0	0.88780E-07	417724.7	3747538.7	59.0	3.49	4.00
3.25 YES							
L0002248	0	0.88780E-07	417724.8	3747530.1	59.0	3.49	4.00
3.25 YES							
L0002249	0	0.88780E-07	417724.9	3747521.5	59.0	3.49	4.00
3.25 YES							
L0002250	0	0.88780E-07	417725.0	3747513.0	59.0	3.49	4.00
3.25 YES							
L0002251	0	0.88780E-07	417725.1	3747504.4	59.0	3.49	4.00
3.25 YES							
L0002252	0	0.88780E-07	417725.1	3747495.8	59.0	3.49	4.00
3.25 YES							
L0002253	0	0.88780E-07	417725.2	3747487.2	59.0	3.49	4.00
3.25 YES							
L0002254	0	0.88780E-07	417725.3	3747478.6	59.0	3.49	4.00
3.25 YES							
L0002255	0	0.88780E-07	417725.4	3747470.0	59.0	3.49	4.00
3.25 YES							
L0002256	0	0.88780E-07	417725.5	3747461.4	59.0	3.49	4.00
3.25 YES							
L0002257	0	0.88780E-07	417725.6	3747452.8	59.0	3.49	4.00
3.25 YES							
L0002258	0	0.88780E-07	417725.7	3747444.2	58.9	3.49	4.00
3.25 YES							
L0002259	0	0.88780E-07	417725.8	3747435.6	58.8	3.49	4.00
3.25 YES							
L0002260	0	0.88780E-07	417725.9	3747427.1	58.7	3.49	4.00
3.25 YES							
L0002261	0	0.88780E-07	417726.0	3747418.5	58.6	3.49	4.00
3.25 YES							
L0002262	0	0.88780E-07	417726.0	3747409.9	58.5	3.49	4.00
3.25 YES							
L0002263	0	0.88780E-07	417726.1	3747401.3	58.5	3.49	4.00
3.25 YES							
L0002264	0	0.88780E-07	417726.2	3747392.7	58.4	3.49	4.00
3.25 YES							
L0002265	0	0.88780E-07	417726.3	3747384.1	58.3	3.49	4.00
3.25 YES							
L0002266	0	0.88780E-07	417726.4	3747375.5	58.2	3.49	4.00
3.25 YES							
L0002267	0	0.88780E-07	417726.5	3747366.9	58.1	3.49	4.00
3.25 YES							
L0002268	0	0.88780E-07	417728.0	3747358.5	58.0	3.49	4.00
3.25 YES							

▲ *** AERMOD - VERSION 19191 *** *** C:\LAKES\AERMOD VIEW\13157 OPS HRA\13157
 OPS HRA.ISC *** 06/03/20
 *** AERMET - VERSION 16216 *** ***
 *** 11:41:47

*** MODELOPTs: RegDFAULT CONC ELEV URBAN ADJ_U*

*** SOURCE IDs DEFINING SOURCE GROUPS

SRCGROUP ID	SOURCE IDs									
-----	-----									
ALL	L0001247	,	L0001248	,	L0001249	,	L0001250	,	L0001251	,
L0001252	, L0001253	,	L0001254	,						
	L0001255	,	L0001256	,	L0001257	,	L0001258	,	L0001259	,
L0001260	, L0001261	,	L0001262	,						
	L0001263	,	L0001264	,	L0001265	,	L0001266	,	L0001267	,
L0001268	, L0001269	,	L0001270	,						
	L0001271	,	L0001272	,	L0001273	,	L0001274	,	L0001275	,
L0001276	, L0001277	,	L0001278	,						
	L0001279	,	L0001280	,	L0001281	,	L0001282	,	L0001283	,
L0001284	, L0001285	,	L0001286	,						
	L0001287	,	L0001288	,	L0001289	,	L0001290	,	L0001291	,
L0001292	, L0001293	,	L0001294	,						
	L0001295	,	L0001296	,	L0001297	,	L0001298	,	L0001299	,
L0001300	, L0001301	,	L0001302	,						
	L0001303	,	L0001304	,	L0001305	,	L0001306	,	L0001307	,
L0001308	, L0001309	,	L0001310	,						
	L0001311	,	L0001312	,	L0001313	,	L0001314	,	L0001315	,
L0001316	, L0001317	,	L0001318	,						
	L0001319	,	L0001320	,	L0001321	,	L0001322	,	L0001323	,
L0001324	, L0001325	,	L0001326	,						
	L0001327	,	L0001328	,	L0001329	,	L0001330	,	L0001331	,
L0001332	, L0001333	,	L0001334	,						
	L0001335	,	L0001336	,	L0001337	,	L0001338	,	L0001339	,
L0001340	, L0001341	,	L0001342	,						
	L0001343	,	L0001344	,	L0001345	,	L0001346	,	L0001347	,
L0001348	, L0001349	,	L0001350	,						

```

L0001356      L0001351      , L0001352      , L0001353      , L0001354      , L0001355      ,
              , L0001357      , L0001358      ,
L0001364      L0001359      , L0001360      , L0001361      , L0001362      , L0001363      ,
              , L0001365      , L0001366      ,
L0001372      L0001367      , L0001368      , L0001369      , L0001370      , L0001371      ,
              , L0001373      , L0001374      ,
L0001380      L0001375      , L0001376      , L0001377      , L0001378      , L0001379      ,
              , L0001381      , L0001382      ,
L0001388      L0001383      , L0001384      , L0001385      , L0001386      , L0001387      ,
              , L0001389      , L0001390      ,
L0001396      L0001391      , L0001392      , L0001393      , L0001394      , L0001395      ,
              , L0001397      , L0001398      ,
L0001404      L0001399      , L0001400      , L0001401      , L0001402      , L0001403      ,
              , L0001405      , L0001406      ,
^ *** AERMOD - VERSION 19191 *** *** C:\LAKES\AERMOD VIEW\13157 OPS HRA\13157
OPS HRA.ISC          ***          06/03/20
*** AERMET - VERSION 16216 *** ***
***          ***          11:41:47

```

PAGE 29

*** MODELOPTs: RegDEFAULT CONC ELEV URBAN ADJ_U*

*** SOURCE IDs DEFINING SOURCE GROUPS

```

SRCGROUP ID          SOURCE IDs
-----
L0001412      L0001407      , L0001408      , L0001409      , L0001410      , L0001411      ,
              , L0001413      , L0001414      ,
L0001420      L0001415      , L0001416      , L0001417      , L0001418      , L0001419      ,
              , L0001421      , L0001422      ,
L0001428      L0001423      , L0001424      , L0001425      , L0001426      , L0001427      ,
              , L0001429      , L0001430      ,
L0001436      L0001431      , L0001432      , L0001433      , L0001434      , L0001435      ,
              , L0001437      , L0001438      ,
L0001444      L0001439      , L0001440      , L0001441      , L0001442      , L0001443      ,
              , L0001445      , L0001446      ,

```

L0001452 L0001447 , L0001448 , L0001449 , L0001450 , L0001451 ,
 , L0001453 , L0001454 ,

L0001460 L0001455 , L0001456 , L0001457 , L0001458 , L0001459 ,
 , L0001461 , L0001462 ,

L0001468 L0001463 , L0001464 , L0001465 , L0001466 , L0001467 ,
 , L0001469 , L0001470 ,

L0001476 L0001471 , L0001472 , L0001473 , L0001474 , L0001475 ,
 , L0001477 , L0001478 ,

L0001484 L0001479 , L0001480 , L0001481 , L0001482 , L0001483 ,
 , L0001485 , L0001486 ,

L0001492 L0001487 , L0001488 , L0001489 , L0001490 , L0001491 ,
 , L0001493 , L0001494 ,

L0001500 L0001495 , L0001496 , L0001497 , L0001498 , L0001499 ,
 , L0001501 , L0001502 ,

L0001508 L0001503 , L0001504 , L0001505 , L0001506 , L0001507 ,
 , L0001509 , L0001510 ,

L0001516 L0001511 , L0001512 , L0001513 , L0001514 , L0001515 ,
 , L0001517 , L0001518 ,

L0001524 L0001519 , L0001520 , L0001521 , L0001522 , L0001523 ,
 , L0001525 , L0001526 ,

L0001532 L0001527 , L0001528 , L0001529 , L0001530 , L0001531 ,
 , L0001533 , L0001534 ,

L0001540 L0001535 , L0001536 , L0001537 , L0001538 , L0001539 ,
 , L0001541 , L0001542 ,

L0001548 L0001543 , L0001544 , L0001545 , L0001546 , L0001547 ,
 , L0001549 , L0001550 ,

L0001556 L0001551 , L0001552 , L0001553 , L0001554 , L0001555 ,
 , L0001557 , L0001558 ,

L0001564 L0001559 , L0001560 , L0001561 , L0001562 , L0001563 ,
 , L0001565 , L0001566 ,

▲ *** AERMOD - VERSION 19191 *** *** C:\LAKES\AERMOD VIEW\13157 OPS HRA\13157
 OPS HRA.ISC *** 06/03/20
 *** AERMET - VERSION 16216 *** ***
 *** 11:41:47

*** MODELOPTs: RegDFAULT CONC ELEV URBAN ADJ_U*

*** SOURCE IDs DEFINING SOURCE GROUPS

SRCGROUP ID	SOURCE IDs					
-----	-----					
L0001572	L0001567	, L0001568	, L0001569	, L0001570	, L0001571	,
	, L0001573	, L0001574	,			
L0001580	L0001575	, L0001576	, L0001577	, L0001578	, L0001579	,
	, L0001581	, L0001582	,			
L0001588	L0001583	, L0001584	, L0001585	, L0001586	, L0001587	,
	, L0001589	, L0001590	,			
L0001596	L0001591	, L0001592	, L0001593	, L0001594	, L0001595	,
	, L0001597	, L0001598	,			
L0001604	L0001599	, L0001600	, L0001601	, L0001602	, L0001603	,
	, L0001605	, L0001606	,			
L0001612	L0001607	, L0001608	, L0001609	, L0001610	, L0001611	,
	, L0001613	, L0001614	,			
L0001620	L0001615	, L0001616	, L0001617	, L0001618	, L0001619	,
	, L0001621	, L0001622	,			
L0001628	L0001623	, L0001624	, L0001625	, L0001626	, L0001627	,
	, L0001629	, L0001630	,			
L0001636	L0001631	, L0001632	, L0001633	, L0001634	, L0001635	,
	, L0001637	, L0001638	,			
L0001644	L0001639	, L0001640	, L0001641	, L0001642	, L0001643	,
	, L0001645	, L0001646	,			
L0001652	L0001647	, L0001648	, L0001649	, L0001650	, L0001651	,
	, L0001653	, L0001654	,			
L0001660	L0001655	, L0001656	, L0001657	, L0001658	, L0001659	,
	, L0001661	, L0001662	,			
L0001668	L0001663	, L0001664	, L0001665	, L0001666	, L0001667	,
	, L0001669	, L0001670	,			

```

L0001676      L0001671      , L0001672      , L0001673      , L0001674      , L0001675      ,
              , L0001677      , L0001678      ,
L0001684      L0001679      , L0001680      , L0001681      , L0001682      , L0001683      ,
              , L0001685      , L0001686      ,
L0001692      L0001687      , L0001688      , L0001689      , L0001690      , L0001691      ,
              , L0001693      , L0001694      ,
L0001700      L0001695      , L0001696      , L0001697      , L0001698      , L0001699      ,
              , L0001701      , L0001702      ,
L0001708      L0001703      , L0001704      , L0001705      , L0001706      , L0001707      ,
              , L0001709      , L0001710      ,
L0001716      L0001711      , L0001712      , L0001713      , L0001714      , L0001715      ,
              , L0001717      , L0001718      ,
L0001724      L0001719      , L0001720      , L0001721      , L0001722      , L0001723      ,
              , L0001725      , L0001726      ,
^ *** AERMOD - VERSION 19191 ***      *** C:\LAKES\AERMOD VIEW\13157 OPS HRA\13157
OPS HRA.ISC      ***      ***      06/03/20
*** AERMET - VERSION 16216 ***      ***
***      ***      11:41:47

```

PAGE 31

*** MODELOPTs: RegDEFAULT CONC ELEV URBAN ADJ_U*

*** SOURCE IDs DEFINING SOURCE GROUPS

```

SRCGROUP ID      SOURCE IDs
-----
L0001732      L0001727      , L0001728      , L0001729      , L0001730      , L0001731      ,
              , L0001733      , L0001734      ,
L0001740      L0001735      , L0001736      , L0001737      , L0001738      , L0001739      ,
              , L0001741      , L0001742      ,
L0001748      L0001743      , L0001744      , L0001745      , L0001746      , L0001747      ,
              , L0001749      , L0001750      ,
L0001756      L0001751      , L0001752      , L0001753      , L0001754      , L0001755      ,
              , L0001757      , L0001758      ,
L0001764      L0001759      , L0001760      , L0001761      , L0001762      , L0001763      ,
              , L0001765      , L0001766      ,

```


*** MODELOPTs: RegDFAULT CONC ELEV URBAN ADJ_U*

*** SOURCE IDs DEFINING SOURCE GROUPS

SRCGROUP ID -----	SOURCE IDs -----					
L0001892	L0001887 , L0001893	, L0001888 , L0001894	, L0001889 ,	, L0001890	, L0001891	,
L0001900	L0001895 , L0001901	, L0001896 , L0001902	, L0001897 ,	, L0001898	, L0001899	,
L0001908	L0001903 , L0001909	, L0001904 , L0001910	, L0001905 ,	, L0001906	, L0001907	,
L0001916	L0001911 , L0001917	, L0001912 , L0001918	, L0001913 ,	, L0001914	, L0001915	,
L0001924	L0001919 , L0001925	, L0001920 , L0001926	, L0001921 ,	, L0001922	, L0001923	,
L0001932	L0001927 , L0001933	, L0001928 , L0001934	, L0001929 ,	, L0001930	, L0001931	,
L0001940	L0001935 , L0001941	, L0001936 , L0001942	, L0001937 ,	, L0001938	, L0001939	,
L0001948	L0001943 , L0001949	, L0001944 , L0001950	, L0001945 ,	, L0001946	, L0001947	,
L0001956	L0001951 , L0001957	, L0001952 , L0001958	, L0001953 ,	, L0001954	, L0001955	,
L0001964	L0001959 , L0001965	, L0001960 , L0001966	, L0001961 ,	, L0001962	, L0001963	,
L0001972	L0001967 , L0001973	, L0001968 , L0001974	, L0001969 ,	, L0001970	, L0001971	,
L0001980	L0001975 , L0001981	, L0001976 , L0001982	, L0001977 ,	, L0001978	, L0001979	,
L0001988	L0001983 , L0001989	, L0001984 , L0001990	, L0001985 ,	, L0001986	, L0001987	,

```

L0001996      L0001991      , L0001992      , L0001993      , L0001994      , L0001995      ,
              , L0001997      , L0001998      ,
L0002004      L0001999      , L0002000      , L0002001      , L0002002      , L0002003      ,
              , L0002005      , L0002006      ,
L0002012      L0002007      , L0002008      , L0002009      , L0002010      , L0002011      ,
              , L0002013      , L0002014      ,
L0002020      L0002015      , L0002016      , L0002017      , L0002018      , L0002019      ,
              , L0002021      , L0002022      ,
L0002028      L0002023      , L0002024      , L0002025      , L0002026      , L0002027      ,
              , L0002029      , L0002030      ,
L0002036      L0002031      , L0002032      , L0002033      , L0002034      , L0002035      ,
              , L0002037      , L0002038      ,
L0002044      L0002039      , L0002040      , L0002041      , L0002042      , L0002043      ,
              , L0002045      , L0002046      ,
^ *** AERMOD - VERSION 19191 ***      *** C:\LAKES\AERMOD VIEW\13157 OPS HRA\13157
OPS HRA.ISC      ***      ***      06/03/20
*** AERMET - VERSION 16216 ***      ***
***      ***      11:41:47

```

PAGE 33

*** MODELOPTs: RegDEFAULT CONC ELEV URBAN ADJ_U*

*** SOURCE IDs DEFINING SOURCE GROUPS

```

SRCGROUP ID      SOURCE IDs
-----
L0002052      L0002047      , L0002048      , L0002049      , L0002050      , L0002051      ,
              , L0002053      , L0002054      ,
L0002060      L0002055      , L0002056      , L0002057      , L0002058      , L0002059      ,
              , L0002061      , L0002062      ,
L0002068      L0002063      , L0002064      , L0002065      , L0002066      , L0002067      ,
              , L0002069      , L0002070      ,
L0002076      L0002071      , L0002072      , L0002073      , L0002074      , L0002075      ,
              , L0002077      , L0002078      ,
L0002084      L0002079      , L0002080      , L0002081      , L0002082      , L0002083      ,
              , L0002085      , L0002086      ,

```

```

L0002092    L0002087 , L0002088 , L0002089 , L0002090 , L0002091 ,
            , L0002093 , L0002094 ,

L0002100    L0002095 , L0002096 , L0002097 , L0002098 , L0002099 ,
            , L0002101 , L0002102 ,

L0002108    L0002103 , L0002104 , L0002105 , L0002106 , L0002107 ,
            , L0002109 , L0002110 ,

L0002116    L0002111 , L0002112 , L0002113 , L0002114 , L0002115 ,
            , L0002117 , L0002118 ,

L0002124    L0002119 , L0002120 , L0002121 , L0002122 , L0002123 ,
            , L0002125 , L0002126 ,

L0002132    L0002127 , L0002128 , L0002129 , L0002130 , L0002131 ,
            , L0002133 , L0002134 ,

L0002140    L0002135 , L0002136 , L0002137 , L0002138 , L0002139 ,
            , L0002141 , L0002142 ,

L0002148    L0002143 , L0002144 , L0002145 , L0002146 , L0002147 ,
            , L0002149 , L0002150 ,

L0002156    L0002151 , L0002152 , L0002153 , L0002154 , L0002155 ,
            , L0002157 , L0002158 ,

L0002164    L0002159 , L0002160 , L0002161 , L0002162 , L0002163 ,
            , L0002165 , L0002166 ,

L0002172    L0002167 , L0002168 , L0002169 , L0002170 , L0002171 ,
            , L0002173 , L0002174 ,

L0002180    L0002175 , L0002176 , L0002177 , L0002178 , L0002179 ,
            , L0002181 , L0002182 ,

L0002188    L0002183 , L0002184 , L0002185 , L0002186 , L0002187 ,
            , L0002189 , L0002190 ,

L0002196    L0002191 , L0002192 , L0002193 , L0002194 , L0002195 ,
            , L0002197 , L0002198 ,

L0002204    L0002199 , L0002200 , L0002201 , L0002202 , L0002203 ,
            , L0002205 , L0002206 ,

^ *** AERMOD - VERSION 19191 *** *** C:\LAKES\AERMOD VIEW\13157 OPS HRA\13157
OPS HRA.ISC *** 06/03/20
*** AERMET - VERSION 16216 *** ***
*** 11:41:47

```

*** MODELOPTs: RegDEFAULT CONC ELEV URBAN ADJ_U*

*** SOURCE IDs DEFINING SOURCE GROUPS

SRCGROUP ID	SOURCE IDs					
-----	-----					
L0002212	L0002207	, L0002208	, L0002209	, L0002210	, L0002211	,
	, L0002213	, L0002214	,			
L0002220	L0002215	, L0002216	, L0002217	, L0002218	, L0002219	,
	, L0002221	, L0002222	,			
L0002228	L0002223	, L0002224	, L0002225	, L0002226	, L0002227	,
	, L0002229	, L0002230	,			
L0002236	L0002231	, L0002232	, L0002233	, L0002234	, L0002235	,
	, L0002237	, L0002238	,			
L0002244	L0002239	, L0002240	, L0002241	, L0002242	, L0002243	,
	, L0002245	, L0002246	,			
L0002252	L0002247	, L0002248	, L0002249	, L0002250	, L0002251	,
	, L0002253	, L0002254	,			
L0002260	L0002255	, L0002256	, L0002257	, L0002258	, L0002259	,
	, L0002261	, L0002262	,			
L0002268	L0002263	, L0002264	, L0002265	, L0002266	, L0002267	,
	,					

▲ *** AERMOD - VERSION 19191 *** *** C:\LAKES\AERMOD VIEW\13157 OPS HRA\13157
 OPS HRA.ISC *** 06/03/20
 *** AERMET - VERSION 16216 *** ***
 *** 11:41:47

*** MODELOPTs: RegDEFAULT CONC ELEV URBAN ADJ_U*

*** SOURCE IDs DEFINED AS URBAN SOURCES

URBAN ID	URBAN POP	SOURCE IDs
-----	-----	-----

L0001251 3010232. L0001247 , L0001248 , L0001249 , L0001250 ,
L0001254 , L0001252 , L0001253 ,
L0001260 L0001255 , L0001256 , L0001257 , L0001258 , L0001259 ,
L0001261 , L0001262 ,
L0001268 L0001263 , L0001264 , L0001265 , L0001266 , L0001267 ,
L0001269 , L0001270 ,
L0001276 L0001271 , L0001272 , L0001273 , L0001274 , L0001275 ,
L0001277 , L0001278 ,
L0001284 L0001279 , L0001280 , L0001281 , L0001282 , L0001283 ,
L0001285 , L0001286 ,
L0001292 L0001287 , L0001288 , L0001289 , L0001290 , L0001291 ,
L0001293 , L0001294 ,
L0001300 L0001295 , L0001296 , L0001297 , L0001298 , L0001299 ,
L0001301 , L0001302 ,
L0001308 L0001303 , L0001304 , L0001305 , L0001306 , L0001307 ,
L0001309 , L0001310 ,
L0001316 L0001311 , L0001312 , L0001313 , L0001314 , L0001315 ,
L0001317 , L0001318 ,
L0001324 L0001319 , L0001320 , L0001321 , L0001322 , L0001323 ,
L0001325 , L0001326 ,
L0001332 L0001327 , L0001328 , L0001329 , L0001330 , L0001331 ,
L0001333 , L0001334 ,
L0001340 L0001335 , L0001336 , L0001337 , L0001338 , L0001339 ,
L0001341 , L0001342 ,
L0001348 L0001343 , L0001344 , L0001345 , L0001346 , L0001347 ,
L0001349 , L0001350 ,
L0001356 L0001351 , L0001352 , L0001353 , L0001354 , L0001355 ,
L0001357 , L0001358 ,
L0001364 L0001359 , L0001360 , L0001361 , L0001362 , L0001363 ,
L0001365 , L0001366 ,
L0001372 L0001367 , L0001368 , L0001369 , L0001370 , L0001371 ,
L0001373 , L0001374 ,
L0001375 , L0001376 , L0001377 , L0001378 , L0001379 ,


```

L0001380 , L0001381 , L0001382 ,
      L0001383 , L0001384 , L0001385 , L0001386 , L0001387 ,
L0001388 , L0001389 , L0001390 ,
      L0001391 , L0001392 , L0001393 , L0001394 , L0001395 ,
L0001396 , L0001397 , L0001398 ,
      L0001399 , L0001400 , L0001401 , L0001402 , L0001403 ,
L0001404 , L0001405 , L0001406 ,
^ *** AERMOD - VERSION 19191 *** *** C:\LAKES\AERMOD VIEW\13157 OPS HRA\13157
OPS HRA.ISC *** 06/03/20
*** AERMET - VERSION 16216 *** ***
*** 11:41:47

```

PAGE 36

*** MODELOPTs: RegDEFAULT CONC ELEV URBAN ADJ_U*

*** SOURCE IDs DEFINED AS URBAN SOURCES

URBAN ID	URBAN POP	SOURCE IDs
-----	-----	-----
L0001412	L0001407 , L0001413	L0001408 , L0001409 , L0001410 , L0001411 , L0001414
L0001420	L0001415 , L0001421	L0001416 , L0001417 , L0001418 , L0001419 , L0001422
L0001428	L0001423 , L0001429	L0001424 , L0001425 , L0001426 , L0001427 , L0001430
L0001436	L0001431 , L0001437	L0001432 , L0001433 , L0001434 , L0001435 , L0001438
L0001444	L0001439 , L0001445	L0001440 , L0001441 , L0001442 , L0001443 , L0001446
L0001452	L0001447 , L0001453	L0001448 , L0001449 , L0001450 , L0001451 , L0001454
L0001460	L0001455 , L0001461	L0001456 , L0001457 , L0001458 , L0001459 , L0001462
L0001468	L0001463 , L0001469	L0001464 , L0001465 , L0001466 , L0001467 , L0001470

L0001476 L0001471 , L0001472 , L0001473 , L0001474 , L0001475 ,
, L0001477 , L0001478 ,

L0001484 L0001479 , L0001480 , L0001481 , L0001482 , L0001483 ,
, L0001485 , L0001486 ,

L0001492 L0001487 , L0001488 , L0001489 , L0001490 , L0001491 ,
, L0001493 , L0001494 ,

L0001500 L0001495 , L0001496 , L0001497 , L0001498 , L0001499 ,
, L0001501 , L0001502 ,

L0001508 L0001503 , L0001504 , L0001505 , L0001506 , L0001507 ,
, L0001509 , L0001510 ,

L0001516 L0001511 , L0001512 , L0001513 , L0001514 , L0001515 ,
, L0001517 , L0001518 ,

L0001524 L0001519 , L0001520 , L0001521 , L0001522 , L0001523 ,
, L0001525 , L0001526 ,

L0001532 L0001527 , L0001528 , L0001529 , L0001530 , L0001531 ,
, L0001533 , L0001534 ,

L0001540 L0001535 , L0001536 , L0001537 , L0001538 , L0001539 ,
, L0001541 , L0001542 ,

L0001548 L0001543 , L0001544 , L0001545 , L0001546 , L0001547 ,
, L0001549 , L0001550 ,

L0001556 L0001551 , L0001552 , L0001553 , L0001554 , L0001555 ,
, L0001557 , L0001558 ,

L0001564 L0001559 , L0001560 , L0001561 , L0001562 , L0001563 ,
, L0001565 , L0001566 ,

▲ *** AERMOD - VERSION 19191 *** *** C:\LAKES\AERMOD VIEW\13157 OPS HRA\13157
OPS HRA.ISC *** 06/03/20
*** AERMET - VERSION 16216 *** ***
 *** 11:41:47

PAGE 37

*** MODELOPTs: RegDEFAULT CONC ELEV URBAN ADJ_U*

*** SOURCE IDs DEFINED AS URBAN SOURCES

URBAN ID URBAN POP

SOURCE IDs

L0001572 L0001567 , L0001568 , L0001569 , L0001570 , L0001571 ,
 , L0001573 , L0001574 ,

L0001580 L0001575 , L0001576 , L0001577 , L0001578 , L0001579 ,
 , L0001581 , L0001582 ,

L0001588 L0001583 , L0001584 , L0001585 , L0001586 , L0001587 ,
 , L0001589 , L0001590 ,

L0001596 L0001591 , L0001592 , L0001593 , L0001594 , L0001595 ,
 , L0001597 , L0001598 ,

L0001604 L0001599 , L0001600 , L0001601 , L0001602 , L0001603 ,
 , L0001605 , L0001606 ,

L0001612 L0001607 , L0001608 , L0001609 , L0001610 , L0001611 ,
 , L0001613 , L0001614 ,

L0001620 L0001615 , L0001616 , L0001617 , L0001618 , L0001619 ,
 , L0001621 , L0001622 ,

L0001628 L0001623 , L0001624 , L0001625 , L0001626 , L0001627 ,
 , L0001629 , L0001630 ,

L0001636 L0001631 , L0001632 , L0001633 , L0001634 , L0001635 ,
 , L0001637 , L0001638 ,

L0001644 L0001639 , L0001640 , L0001641 , L0001642 , L0001643 ,
 , L0001645 , L0001646 ,

L0001652 L0001647 , L0001648 , L0001649 , L0001650 , L0001651 ,
 , L0001653 , L0001654 ,

L0001660 L0001655 , L0001656 , L0001657 , L0001658 , L0001659 ,
 , L0001661 , L0001662 ,

L0001668 L0001663 , L0001664 , L0001665 , L0001666 , L0001667 ,
 , L0001669 , L0001670 ,

L0001676 L0001671 , L0001672 , L0001673 , L0001674 , L0001675 ,
 , L0001677 , L0001678 ,

L0001684 L0001679 , L0001680 , L0001681 , L0001682 , L0001683 ,
 , L0001685 , L0001686 ,

L0001692 L0001687 , L0001688 , L0001689 , L0001690 , L0001691 ,
 , L0001693 , L0001694 ,

 L0001695 , L0001696 , L0001697 , L0001698 , L0001699 ,

```

L0001700 , L0001701 , L0001702 ,
      L0001703 , L0001704 , L0001705 , L0001706 , L0001707 ,
L0001708 , L0001709 , L0001710 ,
      L0001711 , L0001712 , L0001713 , L0001714 , L0001715 ,
L0001716 , L0001717 , L0001718 ,
      L0001719 , L0001720 , L0001721 , L0001722 , L0001723 ,
L0001724 , L0001725 , L0001726 ,
^ *** AERMOD - VERSION 19191 *** *** C:\LAKES\AERMOD VIEW\13157 OPS HRA\13157
OPS HRA.ISC *** 06/03/20
*** AERMET - VERSION 16216 *** ***
*** 11:41:47

```

PAGE 38

*** MODELOPTs: RegDEFAULT CONC ELEV URBAN ADJ_U*

*** SOURCE IDs DEFINED AS URBAN SOURCES

URBAN ID	URBAN POP	SOURCE IDs
-----	-----	-----
L0001732	L0001727 , L0001733	L0001728 , L0001734 , L0001729 , L0001730 , L0001731 ,
L0001740	L0001735 , L0001741	L0001736 , L0001742 , L0001737 , L0001738 , L0001739 ,
L0001748	L0001743 , L0001749	L0001744 , L0001750 , L0001745 , L0001746 , L0001747 ,
L0001756	L0001751 , L0001757	L0001752 , L0001758 , L0001753 , L0001754 , L0001755 ,
L0001764	L0001759 , L0001765	L0001760 , L0001766 , L0001761 , L0001762 , L0001763 ,
L0001772	L0001767 , L0001773	L0001768 , L0001774 , L0001769 , L0001770 , L0001771 ,
L0001780	L0001775 , L0001781	L0001776 , L0001782 , L0001777 , L0001778 , L0001779 ,
L0001788	L0001783 , L0001789	L0001784 , L0001790 , L0001785 , L0001786 , L0001787 ,

L0001796 L0001791 , L0001792 , L0001793 , L0001794 , L0001795 ,
 , L0001797 , L0001798 ,

 L0001804 L0001799 , L0001800 , L0001801 , L0001802 , L0001803 ,
 , L0001805 , L0001806 ,

 L0001812 L0001807 , L0001808 , L0001809 , L0001810 , L0001811 ,
 , L0001813 , L0001814 ,

 L0001820 L0001815 , L0001816 , L0001817 , L0001818 , L0001819 ,
 , L0001821 , L0001822 ,

 L0001828 L0001823 , L0001824 , L0001825 , L0001826 , L0001827 ,
 , L0001829 , L0001830 ,

 L0001836 L0001831 , L0001832 , L0001833 , L0001834 , L0001835 ,
 , L0001837 , L0001838 ,

 L0001844 L0001839 , L0001840 , L0001841 , L0001842 , L0001843 ,
 , L0001845 , L0001846 ,

 L0001852 L0001847 , L0001848 , L0001849 , L0001850 , L0001851 ,
 , L0001853 , L0001854 ,

 L0001860 L0001855 , L0001856 , L0001857 , L0001858 , L0001859 ,
 , L0001861 , L0001862 ,

 L0001868 L0001863 , L0001864 , L0001865 , L0001866 , L0001867 ,
 , L0001869 , L0001870 ,

 L0001876 L0001871 , L0001872 , L0001873 , L0001874 , L0001875 ,
 , L0001877 , L0001878 ,

 L0001884 L0001879 , L0001880 , L0001881 , L0001882 , L0001883 ,
 , L0001885 , L0001886 ,

▲ *** AERMOD - VERSION 19191 *** *** C:\LAKES\AERMOD VIEW\13157 OPS HRA\13157
 OPS HRA.ISC *** 06/03/20
 *** AERMET - VERSION 16216 *** ***
 *** 11:41:47

PAGE 39

*** MODELOPTs: RegDEFAULT CONC ELEV URBAN ADJ_U*

*** SOURCE IDs DEFINED AS URBAN SOURCES

URBAN ID URBAN POP
 ----- -----

SOURCE IDs

L0001892	L0001887 , L0001893	, L0001888 , L0001894	, L0001889 ,	, L0001890	, L0001891	,
L0001900	L0001895 , L0001901	, L0001896 , L0001902	, L0001897 ,	, L0001898	, L0001899	,
L0001908	L0001903 , L0001909	, L0001904 , L0001910	, L0001905 ,	, L0001906	, L0001907	,
L0001916	L0001911 , L0001917	, L0001912 , L0001918	, L0001913 ,	, L0001914	, L0001915	,
L0001924	L0001919 , L0001925	, L0001920 , L0001926	, L0001921 ,	, L0001922	, L0001923	,
L0001932	L0001927 , L0001933	, L0001928 , L0001934	, L0001929 ,	, L0001930	, L0001931	,
L0001940	L0001935 , L0001941	, L0001936 , L0001942	, L0001937 ,	, L0001938	, L0001939	,
L0001948	L0001943 , L0001949	, L0001944 , L0001950	, L0001945 ,	, L0001946	, L0001947	,
L0001956	L0001951 , L0001957	, L0001952 , L0001958	, L0001953 ,	, L0001954	, L0001955	,
L0001964	L0001959 , L0001965	, L0001960 , L0001966	, L0001961 ,	, L0001962	, L0001963	,
L0001972	L0001967 , L0001973	, L0001968 , L0001974	, L0001969 ,	, L0001970	, L0001971	,
L0001980	L0001975 , L0001981	, L0001976 , L0001982	, L0001977 ,	, L0001978	, L0001979	,
L0001988	L0001983 , L0001989	, L0001984 , L0001990	, L0001985 ,	, L0001986	, L0001987	,
L0001996	L0001991 , L0001997	, L0001992 , L0001998	, L0001993 ,	, L0001994	, L0001995	,
L0002004	L0001999 , L0002005	, L0002000 , L0002006	, L0002001 ,	, L0002002	, L0002003	,
L0002012	L0002007 , L0002013	, L0002008 , L0002014	, L0002009 ,	, L0002010	, L0002011	,
	L0002015	, L0002016	, L0002017	, L0002018	, L0002019	,

```

L0002020 , L0002021 , L0002022 ,
      L0002023 , L0002024 , L0002025 , L0002026 , L0002027 ,
L0002028 , L0002029 , L0002030 ,
      L0002031 , L0002032 , L0002033 , L0002034 , L0002035 ,
L0002036 , L0002037 , L0002038 ,
      L0002039 , L0002040 , L0002041 , L0002042 , L0002043 ,
L0002044 , L0002045 , L0002046 ,
^ *** AERMOD - VERSION 19191 *** *** C:\LAKES\AERMOD VIEW\13157 OPS HRA\13157
OPS HRA.ISC *** 06/03/20
*** AERMET - VERSION 16216 *** ***
*** 11:41:47

```

PAGE 40

*** MODELOPTs: RegDEFAULT CONC ELEV URBAN ADJ_U*

*** SOURCE IDs DEFINED AS URBAN SOURCES

URBAN ID	URBAN POP	SOURCE IDs
-----	-----	-----
L0002052	L0002047 , L0002053	L0002048 , L0002054 , L0002049 , L0002050 , L0002051 ,
L0002060	L0002055 , L0002061	L0002056 , L0002062 , L0002057 , L0002058 , L0002059 ,
L0002068	L0002063 , L0002069	L0002064 , L0002070 , L0002065 , L0002066 , L0002067 ,
L0002076	L0002071 , L0002077	L0002072 , L0002078 , L0002073 , L0002074 , L0002075 ,
L0002084	L0002079 , L0002085	L0002080 , L0002086 , L0002081 , L0002082 , L0002083 ,
L0002092	L0002087 , L0002093	L0002088 , L0002094 , L0002089 , L0002090 , L0002091 ,
L0002100	L0002095 , L0002101	L0002096 , L0002102 , L0002097 , L0002098 , L0002099 ,
L0002108	L0002103 , L0002109	L0002104 , L0002110 , L0002105 , L0002106 , L0002107 ,

L0002116 L0002111 , L0002112 , L0002113 , L0002114 , L0002115 ,
 , L0002117 , L0002118 ,

 L0002124 L0002119 , L0002120 , L0002121 , L0002122 , L0002123 ,
 , L0002125 , L0002126 ,

 L0002132 L0002127 , L0002128 , L0002129 , L0002130 , L0002131 ,
 , L0002133 , L0002134 ,

 L0002140 L0002135 , L0002136 , L0002137 , L0002138 , L0002139 ,
 , L0002141 , L0002142 ,

 L0002148 L0002143 , L0002144 , L0002145 , L0002146 , L0002147 ,
 , L0002149 , L0002150 ,

 L0002156 L0002151 , L0002152 , L0002153 , L0002154 , L0002155 ,
 , L0002157 , L0002158 ,

 L0002164 L0002159 , L0002160 , L0002161 , L0002162 , L0002163 ,
 , L0002165 , L0002166 ,

 L0002172 L0002167 , L0002168 , L0002169 , L0002170 , L0002171 ,
 , L0002173 , L0002174 ,

 L0002180 L0002175 , L0002176 , L0002177 , L0002178 , L0002179 ,
 , L0002181 , L0002182 ,

 L0002188 L0002183 , L0002184 , L0002185 , L0002186 , L0002187 ,
 , L0002189 , L0002190 ,

 L0002196 L0002191 , L0002192 , L0002193 , L0002194 , L0002195 ,
 , L0002197 , L0002198 ,

 L0002204 L0002199 , L0002200 , L0002201 , L0002202 , L0002203 ,
 , L0002205 , L0002206 ,

▲ *** AERMOD - VERSION 19191 *** *** C:\LAKES\AERMOD VIEW\13157 OPS HRA\13157
 OPS HRA.ISC *** 06/03/20
 *** AERMET - VERSION 16216 *** ***
 *** 11:41:47

PAGE 41

*** MODELOPTs: RegDEFAULT CONC ELEV URBAN ADJ_U*

*** SOURCE IDs DEFINED AS URBAN SOURCES

URBAN ID URBAN POP
 ----- -----

SOURCE IDs

L0002212 , L0002207 , L0002208 , L0002209 , L0002210 , L0002211 ,
 , L0002213 , L0002214 ,
L0002220 , L0002215 , L0002216 , L0002217 , L0002218 , L0002219 ,
 , L0002221 , L0002222 ,
L0002228 , L0002223 , L0002224 , L0002225 , L0002226 , L0002227 ,
 , L0002229 , L0002230 ,
L0002236 , L0002231 , L0002232 , L0002233 , L0002234 , L0002235 ,
 , L0002237 , L0002238 ,
L0002244 , L0002239 , L0002240 , L0002241 , L0002242 , L0002243 ,
 , L0002245 , L0002246 ,
L0002252 , L0002247 , L0002248 , L0002249 , L0002250 , L0002251 ,
 , L0002253 , L0002254 ,
L0002260 , L0002255 , L0002256 , L0002257 , L0002258 , L0002259 ,
 , L0002261 , L0002262 ,
L0002268 , L0002263 , L0002264 , L0002265 , L0002266 , L0002267 ,
 ,

▲ *** AERMOD - VERSION 19191 *** C:\LAKES\AERMOD VIEW\13157 OPS HRA\13157
OPS HRA.ISC *** 06/03/20
*** AERMET - VERSION 16216 ***
*** 11:41:47

PAGE 42

*** MODELOPTs: RegDEFAULT CONC ELEV URBAN ADJ_U*

*** DISCRETE CARTESIAN RECEPTORS ***
(X-COORD, Y-COORD, ZELEV, ZHILL, ZFLAG)
(METERS)

(416599.4, 3747177.7, 53.0, 53.0, 0.0); (416625.4,
3746916.5, 52.0, 52.0, 0.0);
(417682.8, 3747428.4, 58.8, 58.8, 0.0); (417200.4,
3746576.5, 53.0, 53.0, 0.0);
(418045.2, 3747006.9, 57.0, 57.0, 0.0); (417601.3,
3747089.0, 57.0, 57.0, 0.0);
(416891.5, 3747936.3, 57.1, 57.1, 0.0); (417222.4,
3747968.4, 59.0, 59.0, 0.0);
(417756.6, 3747903.5, 61.0, 61.0, 0.0);

▲ *** AERMOD - VERSION 19191 *** C:\LAKES\AERMOD VIEW\13157 OPS HRA\13157
OPS HRA.ISC *** 06/03/20
*** AERMET - VERSION 16216 ***
*** 11:41:47

*** MODELOPTs: RegDEFAULT CONC ELEV URBAN ADJ_U*

*** METEOROLOGICAL DAYS SELECTED FOR

PROCESSING ***

(1=YES; 0=NO)

1 1 1 1 1 1 1	1 1 1 1 1 1 1 1 1 1	1 1 1 1 1 1 1 1 1 1	1 1 1
1 1 1 1 1 1 1	1 1 1 1 1 1 1 1 1 1	1 1 1 1 1 1 1 1 1 1	1 1 1
1 1 1 1 1 1 1	1 1 1 1 1 1 1 1 1 1	1 1 1 1 1 1 1 1 1 1	1 1 1
1 1 1 1 1 1 1	1 1 1 1 1 1 1 1 1 1	1 1 1 1 1 1 1 1 1 1	1 1 1
1 1 1 1 1 1 1	1 1 1 1 1 1 1 1 1 1	1 1 1 1 1 1 1 1 1 1	1 1 1
1 1 1 1 1 1 1	1 1 1 1 1 1 1 1 1 1	1 1 1 1 1 1 1 1 1 1	1 1 1
1 1 1 1 1 1 1	1 1 1 1 1 1 1 1 1 1	1 1 1 1 1 1 1 1 1 1	1 1 1
1 1 1 1 1 1 1	1 1 1 1 1 1 1 1 1 1	1 1 1 1 1 1 1 1 1 1	1 1 1
1 1 1 1 1 1 1	1 1 1 1 1 1 1 1 1 1	1 1 1 1 1 1 1 1 1 1	1 1 1
1 1 1 1 1 1 1	1 1 1 1 1 1 1 1 1 1	1 1 1 1 1 1 1 1 1 1	1 1 1
1 1 1 1 1 1 1	1 1 1 1 1 1 1 1 1 1	1 1 1 1 1 1 1 1 1 1	1 1 1
1 1 1 1 1 1 1	1 1 1 1 1 1 1 1 1 1	1 1 1 1 1 1 1 1 1 1	1 1 1
1 1 1 1 1 1 1	1 1 1 1 1 1 1 1 1 1	1 1 1 1 1 1 1 1 1 1	1 1 1
1 1 1 1 1 1 1	1 1 1 1 1 1 1 1 1 1	1 1 1 1 1 1 1 1 1 1	1 1 1

NOTE: METEOROLOGICAL DATA ACTUALLY PROCESSED WILL ALSO DEPEND ON WHAT IS INCLUDED IN THE DATA FILE.

*** UPPER BOUND OF FIRST THROUGH FIFTH WIND SPEED

CATEGORIES ***

(METERS/SEC)

1.54, 3.09, 5.14, 8.23,

10.80,

▲ *** AERMOD - VERSION 19191 *** ** C:\LAKES\AERMOD VIEW\13157 OPS HRA\13157 OPS HRA.ISC *** 06/03/20

*** AERMET - VERSION 16216 *** *** 11:41:47

*** MODELOPTs: RegDEFAULT CONC ELEV URBAN ADJ_U*

*** UP TO THE FIRST 24 HOURS OF METEOROLOGICAL

DATA ***

Surface file: FULLERTONAIRPORTADJU\KFUL_V9_ADJU\KFUL_V9.SFC

Met Version: 16216

Profile file: FULLERTONAIRPORTADJU\KFUL_V9_ADJU\KFUL_V9.PFL


```

12 01 01 1 19 -2.8 0.079 -9.000 -9.000 -999. 54. 16.3 0.26 2.61
1.00 0.70 302. 10.1 289.2 2.0
12 01 01 1 20 -4.0 0.091 -9.000 -9.000 -999. 65. 17.0 0.26 2.61
1.00 0.87 338. 10.1 288.1 2.0
12 01 01 1 21 -6.3 0.113 -9.000 -9.000 -999. 91. 20.5 0.26 2.61
1.00 1.11 304. 10.1 287.0 2.0
12 01 01 1 22 -3.1 0.082 -9.000 -9.000 -999. 57. 16.3 0.26 2.61
1.00 0.75 76. 10.1 285.4 2.0
12 01 01 1 23 -2.4 0.076 -9.000 -9.000 -999. 50. 16.7 0.26 2.61
1.00 0.62 306. 10.1 284.9 2.0
12 01 01 1 24 -3.6 0.087 -9.000 -9.000 -999. 62. 16.6 0.26 2.61
1.00 0.82 318. 10.1 283.8 2.0

```

First hour of profile data

```

YR MO DY HR HEIGHT F WDIR WSPD AMB_TMP sigmaA sigmaW sigmaV
12 01 01 01 10.1 1 322. 0.96 283.8 99.0 -99.00 -99.00

```

F indicates top of profile (=1) or below (=0)

```

^ *** AERMOD - VERSION 19191 *** *** C:\LAKES\AERMOD VIEW\13157 OPS HRA\13157
OPS HRA.ISC *** 06/03/20
*** AERMET - VERSION 16216 *** ***
*** 11:41:47

```

PAGE 45

*** MODELOPTs: RegDEFAULT CONC ELEV URBAN ADJ_U*

```

*** THE ANNUAL AVERAGE CONCENTRATION VALUES AVERAGED OVER 5
YEARS FOR SOURCE GROUP: ALL ***
INCLUDING SOURCE(S): L0001247 , L0001248
, L0001249 , L0001250 , L0001251 ,
, L0001252 , L0001253 , L0001254 , L0001255 , L0001256
, L0001257 , L0001258 , L0001259 ,
, L0001260 , L0001261 , L0001262 , L0001263 , L0001264
, L0001265 , L0001266 , L0001267 ,
, L0001268 , L0001269 , L0001270 , L0001271 , L0001272
, L0001273 , L0001274 , . . . ,

```

*** DISCRETE CARTESIAN RECEPTOR POINTS

** CONC OF DPM IN MICROGRAMS/M**3

```

X-COORD (M) Y-COORD (M) CONC X-COORD (M)
Y-COORD (M) CONC
-----
416599.41 3747177.74 0.00275 416625.39
3746916.54 0.00333

```

417682.83	3747428.40	0.00520	417200.42
3746576.48	0.00241		
418045.16	3747006.92	0.00441	417601.27
3747088.97	0.01387		
416891.53	3747936.27	0.00134	417222.38
3747968.41	0.00152		
417756.65	3747903.46	0.00192	

```

^ *** AERMOD - VERSION 19191 ***      *** C:\LAKES\AERMOD VIEW\13157 OPS HRA\13157
OPS HRA.ISC                          ***      06/03/20
*** AERMET - VERSION 16216 ***      ***
***                                     ***      11:41:47

```

PAGE 46

*** MODELOPTs: RegDFault CONC ELEV URBAN ADJ_U*

*** THE SUMMARY OF MAXIMUM ANNUAL RESULTS

AVERAGED OVER 5 YEARS ***

** CONC OF DPM IN MICROGRAMS/M**3

**

NETWORK		AVERAGE CONC	RECEPTOR (XR, YR,
GROUP ID	OF TYPE	GRID-ID	
ZELEV, ZHILL, ZFLAG)			
ALL	1ST HIGHEST VALUE IS	0.01387 AT (417601.27, 3747088.97,
57.00,	57.00, 0.00) DC		
	2ND HIGHEST VALUE IS	0.00520 AT (417682.83, 3747428.40,
58.75,	58.75, 0.00) DC		
	3RD HIGHEST VALUE IS	0.00441 AT (418045.16, 3747006.92,
57.00,	57.00, 0.00) DC		
	4TH HIGHEST VALUE IS	0.00333 AT (416625.39, 3746916.54,
52.04,	52.04, 0.00) DC		
	5TH HIGHEST VALUE IS	0.00275 AT (416599.41, 3747177.74,
53.00,	53.00, 0.00) DC		
	6TH HIGHEST VALUE IS	0.00241 AT (417200.42, 3746576.48,
53.00,	53.00, 0.00) DC		
	7TH HIGHEST VALUE IS	0.00192 AT (417756.65, 3747903.46,
61.00,	61.00, 0.00) DC		
	8TH HIGHEST VALUE IS	0.00152 AT (417222.38, 3747968.41,
59.01,	59.01, 0.00) DC		
	9TH HIGHEST VALUE IS	0.00134 AT (416891.53, 3747936.27,
57.13,	57.13, 0.00) DC		
	10TH HIGHEST VALUE IS	0.00000 AT (0.00, 0.00,
0.00,	0.00, 0.00)		

*** RECEPTOR TYPES: GC = GRIDCART
GP = GRIDPOLR
DC = DISCCART
DP = DISCPOLR

▲ *** AERMOD - VERSION 19191 *** *** C:\LAKES\AERMOD VIEW\13157 OPS HRA\13157
OPS HRA.ISC *** 06/03/20
*** AERMET - VERSION 16216 *** ***
*** 11:41:47

PAGE 47

*** MODELOPTs: RegDEFAULT CONC ELEV URBAN ADJ_U*

*** Message Summary : AERMOD Model Execution ***

----- Summary of Total Messages -----

A Total of 0 Fatal Error Message(s)
A Total of 2 Warning Message(s)
A Total of 2285 Informational Message(s)

A Total of 43848 Hours Were Processed

A Total of 1588 Calm Hours Identified

A Total of 697 Missing Hours Identified (1.59 Percent)

***** FATAL ERROR MESSAGES *****
*** NONE ***

***** WARNING MESSAGES *****
ME W186 2503 MEOPEN: THRESH_1MIN 1-min ASOS wind speed threshold used
0.50
ME W187 2503 MEOPEN: ADJ_U* Option for Stable Low Winds used in AERMET

*** AERMOD Finishes Successfully ***

**AVERAGE EMISSION FACTOR
ORANGE COUNTY 2022**

Speed	LHD1	MHD	HHD
0	0.316847	0.09625	0.01752
5	0.02005	0.03819	0.04347
25	0.007822	0.021969	0.01771

Speed	Weighted Average Emissions
0	0.10594
5	0.03665
25	0.01554

Emission Rates - 2022 Emission Factors

Truck Emission Rates						
Source	Trucks Per Day	VMT ^b (miles/day)	Truck Emission Rate ^c (grams/mile)	Truck Emission Rate ^c (grams/idle-hour)	Daily Truck Emissions ^d (grams/day)	Modeled Emission Rates (g/second)
On-Site Idling Building 1	83			0.1059	19.11	2.212E-04
On-Site Idling Building 2 (West Side)	83			0.1059	2.19	2.529E-05
On-Site Idling Building 2 (East Side)	83			0.1059	2.19	2.529E-05
On-Site Idling Building 3 (West Side)	83			0.1059	2.19	2.529E-05
On-Site Idling Building 3 (East Side)	83			0.1059	2.19	2.529E-05
On-Site Idling Building 4	39			0.1059	1.03	1.196E-05
On-Site Travel Building 1	166	37.10	0.0367		4.38	5.073E-05
On-Site Travel Building 2 (West Side)	165	38.63	0.0367		4.56	5.283E-05
On-Site Travel Building 2 (East Side)	165	37.32	0.0367		1.37	1.583E-05
On-Site Travel Building 3 (West Side)	165	37.67	0.0367		1.38	1.598E-05
On-Site Travel Building 3 (East Side)	165	38.08	0.0367		1.40	1.615E-05
On-Site Travel Building 4	78	16.41	0.0367		0.60	6.962E-06
Off-Site Travel 10% on Acacia Av. ^a	90	21.22	0.0155		0.68	7.818E-06
Off-Site Travel 30% on Kimberly Av. ^a	271	130.06	0.0155		4.14	4.793E-05
Off-Site Travel 30% on Orangethorpe Av. ^a	271	129.49	0.0155		4.12	4.772E-05
Off-Site Travel 30% on N. State College Blvd. ^a	271	63.95	0.0155		2.04	2.357E-05
Off-Site Travel 55% south on N. State College Blvd. to SR-91	497	182.99	0.0155		5.83	6.743E-05
Off-Site Travel 30% east on Orangethorpe to SR-57	271	185.50	0.0155		5.91	6.836E-05
Off-Site Travel 10% on Orangethorpe to Raymond Av.	90	45.76	0.0155		1.46	1.686E-05
Off-Site Travel 5% on Raymond Av. to SR-91	45	15.67	0.0155		0.50	5.775E-06
Off-Site Travel 5% on Orangethorpe west of Raymond Av.	45	19.79	0.0155		0.63	7.294E-06
Off-Site Travel 5% on N. State College Blvd.	45	33.48	0.0155		1.07	1.234E-05

^a Off-Site Truck Travel along the project frontage routes (Acacia, Kimberly, Orangethorpe, N. State College) is conservative since the percentage identified is presumed to travel the entire distance of the link.

^b Vehicle miles traveled are for modeled truck route only.

^c Emission rates determined using EMFAC 2017. Idle emission rates are expressed in grams per idle hour rather than grams per mile.

^d This column includes the total truck travel and truck idle emissions. For idle emissions this column includes emissions based on the assumption that each truck idles for 15 minutes. Additionally, this column includes idling from TRUs accessing the Project, it is assumed that TRUs would idle for up to 30 minutes.

calendar_y	season_m	sub_area	vehicle_cl	fuel	temperatu	relative_h	process	speed_tim	pollutant	emission_rate
2022	Annual	Orange (S	HHDT	Dsl	60	70	RUNEX	5	PM10	0.047175
2022	Annual	Orange (S	HHDT	Dsl	60	70	RUNEX	25	PM10	0.019216
2022	Annual	Orange (S	LHDT1	Dsl	60	70	RUNEX	5	PM10	0.050197
2022	Annual	Orange (S	LHDT1	Dsl	60	70	RUNEX	25	PM10	0.019584
2022	Annual	Orange (S	MHDT	Dsl	60	70	RUNEX	5	PM10	0.048307
2022	Annual	Orange (S	MHDT	Dsl	60	70	RUNEX	25	PM10	0.027788
2022	Annual	Orange (S	HHDT	Dsl			IDLEX		PM10	0.019013
2022	Annual	Orange (S	LHDT1	Dsl			IDLEX		PM10	0.793273
2022	Annual	Orange (S	MHDT	Dsl			IDLEX		PM10	0.121748

Idling / TRU Unmitigated

Emission Factor:

TRU EF 0.12 g/bhp-hr

TRU HP 23 HP

TRU Load Factor 0.46

TRU EF @23 HP and 0.53 LF 1.2696 g/idle-hr

Emission Factor:

TRU EF 0.01 g/bhp-hr

TRU HP 34 HP

TRU Load Factor 0.53

TRU EF @34 HP and 0.53 LF 0.1802 g/idle-hr

Emission Factor:

Weighted Avg TRU EF (60% 25+ HP, 40% <25 HP) 0.61596 g/idle-hr

EMFAC2017 (v1.0.2) Emissions Inventory

Region Type: County

Region: Orange

Calendar Year: 2022

Season: Annual

Vehicle Classification: EMFAC2007 Categories

Units: miles/day for VMT, trips/day for Trips, tons/day for Emissions, 1000 gallons/day for Fuel Consumption

Region	Calendar Y	Vehicle Ca	Model Yea	Speed	Fuel	Population
Orange	2022	HHDT	Aggregate	Aggregate	Gasoline	9.612146
Orange	2022	HHDT	Aggregate	Aggregate	Diesel	10986.32
Orange	2022	HHDT	Aggregate	Aggregate	Natural Ga	925.558
Orange	2022	LHDT1	Aggregate	Aggregate	Gasoline	36147.87
Orange	2022	LHDT1	Aggregate	Aggregate	Diesel	24040.18
Orange	2022	MHDT	Aggregate	Aggregate	Gasoline	7524.247
Orange	2022	MHDT	Aggregate	Aggregate	Diesel	28402.73

HHDT% GAS/NG	0.078444
HHDT% DSL	0.921556
LHDT1% GAS	0.600582
LHDT1% DSL	0.399418
MHDT% GAS	0.209432
MHDT% DSL	0.790568

APPENDIX 2.2:
RISK CALCULATIONS

Table 1
Quantification of Carcinogenic Risks and Noncarcinogenic Hazards
-0.25 to 0 Age Bin Exposure Scenario

Source (a)	Mass GLC		Weight Fraction (d)	Contaminant (e)	Carcinogenic Risk				Noncarcinogenic Hazards/ Toxicological Endpoints**									
	(ug/m ³) (b)	(mg/m ³) (c)			URF (ug/m ³) ⁻¹ (f)	CPF (mg/kg/day) ⁻¹ (g)	DOSE (mg/kg-day) (h)	RISK (i)	REL (ug/m ³) (j)	RfD (mg/kg/day) (k)	RESP (l)	CNS/PNS (m)	CV/BL (n)	IMMUN (o)	KIDN (p)	GI/LV (q)	REPRO (r)	EYES (s)
		0.00241			2.41E-06	1.00E+00	Diesel Particulate	3.0E-04	1.1E+00	8.3E-07	2.7E-08	5.0E+00	1.4E-03	4.8E-04				
TOTAL								2.7E-08			4.8E-04	0.0E+00	0.0E+00	0.0E+00	0.0E+00	0.0E+00	0.0E+00	0.0E+00

** Key to Toxicological Endpoints

RESP Respiratory System
 CNS/PNS Central/Peripheral Nervous System
 CV/BL Cardiovascular/Blood System
 IMMUN Immune System
 KIDN Kidney
 GI/LV Gastrointestinal System/Liver
 REPRO Reproductive System (e.g. teratogenic and developmental effects)
 EYES Eye irritation and/or other effects

Note: Exposure factors used to calculate contaminant intake

exposure frequency (days/year) 350
 exposure duration (years) 0.25
 inhalation rate (L/kg-day) 361
 inhalation absorption factor 1
 averaging time (years) 70
 fraction of time at home 0.85
 age sensitivity factor (age third trimester) 10

Table 2
Quantification of Carcinogenic Risks and Noncarcinogenic Hazards
0-2 Age Bin Exposure Scenario

Source (a)	Mass GLC		Weight Fraction (d)	Contaminant (e)	Carcinogenic Risk				Noncarcinogenic Hazards/ Toxicological Endpoints**									
	(ug/m ³) (b)	(mg/m ³) (c)			URF (ug/m ³) ⁻¹ (f)	CPF (mg/kg/day) ⁻¹ (g)	DOSE (mg/kg-day) (h)	RISK (i)	REL (ug/m ³) (j)	RfD (mg/kg/day) (k)	RESP (l)	CNS/PNS (m)	CV/BL (n)	IMMUN (o)	KIDN (p)	GI/LV (q)	REPRO (r)	EYES (s)
	0.00241	2.41E-06			1.00E+00	Diesel Particulate	3.0E-04	1.1E+00	2.5E-06	6.4E-07	5.0E+00	1.4E-03	4.8E-04					
TOTAL				6.4E-07				4.8E-04		0.0E+00	0.0E+00	0.0E+00	0.0E+00	0.0E+00	0.0E+00	0.0E+00	0.0E+00	0.0E+00

** Key to Toxicological Endpoints

RESP Respiratory System
 CNS/PNS Central/Peripheral Nervous System
 CV/BL Cardiovascular/Blood System
 IMMUN Immune System
 KIDN Kidney
 GI/LV Gastrointestinal System/Liver
 REPRO Reproductive System (e.g. teratogenic and developmental effects)
 EYES Eye irritation and/or other effects

Note: Exposure factors used to calculate contaminant intake

exposure frequency (days/year) 350
 exposure duration (years) 2
 inhalation rate (L/kg-day) 1090
 inhalation absorption factor 1
 averaging time (years) 70
 fraction of time at home 0.85
 age sensitivity factor (0 to 2 years old) 10

Table 3
Quantification of Carcinogenic Risks and Noncarcinogenic Hazards
2-16 Age Bin Exposure Scenario

Source (a)	Mass GLC		Weight Fraction (d)	Contaminant (e)	Carcinogenic Risk				Noncarcinogenic Hazards/ Toxicological Endpoints**										
	(ug/m ³) (b)	(mg/m ³) (c)			URF (ug/m ³) ⁻¹ (f)	CPF (mg/kg/day) ⁻¹ (g)	DOSE (mg/kg-day) (h)	RISK (i)	REL (ug/m ³) (j)	RfD (mg/kg/day) (k)	RESP (l)	CNS/PNS (m)	CV/BL (n)	IMMUN (o)	KIDN (p)	GI/LV (q)	REPRO (r)	EYES (s)	
		0.00241			2.41E-06	1.00E+00	Diesel Particulate	3.0E-04	1.1E+00	1.3E-06	6.0E-07	5.0E+00	1.4E-03	4.8E-04					
TOTAL								6.0E-07			4.8E-04	0.0E+00	0.0E+00	0.0E+00	0.0E+00	0.0E+00	0.0E+00	0.0E+00	0.0E+00

** Key to Toxicological Endpoints

RESP Respiratory System
CNS/PNS Central/Peripheral Nervous System
CV/BL Cardiovascular/Blood System
IMMUN Immune System
KIDN Kidney
GI/LV Gastrointestinal System/Liver
REPRO Reproductive System (e.g. teratogenic and developmental effects)
EYES Eye irritation and/or other effects

Note: Exposure factors used to calculate contaminant intake

exposure frequency (days/year) 350
exposure duration (years) 14
inhalation rate (L/kg-day) 572
inhalation absorption factor 1
averaging time (years) 70
fraction of time at home 0.72
age sensitivity factor (ages 2 to 16 years) 3

Table 4
Quantification of Carcinogenic Risks and Noncarcinogenic Hazards
16-30 Age Bin Exposure Scenario

Source (a)	Mass GLC		Weight Fraction (d)	Contaminant (e)	Carcinogenic Risk				Noncarcinogenic Hazards/ Toxicological Endpoints**										
	(ug/m ³) (b)	(mg/m ³) (c)			URF (ug/m ³) ⁻¹ (f)	CPF (mg/kg/day) ⁻¹ (g)	DOSE (mg/kg-day) (h)	RISK (i)	REL (ug/m ³) (j)	RfD (mg/kg/day) (k)	RESP (l)	CNS/PNS (m)	CV/BL (n)	IMMUN (o)	KIDN (p)	GI/LV (q)	REPRO (r)	EYES (s)	
		0.00241			2.41E-06	1.00E+00	Diesel Particulate	3.0E-04	1.1E+00	6.0E-07	9.2E-08	5.0E+00	1.4E-03	4.8E-04					
TOTAL								9.2E-08			4.8E-04	0.0E+00	0.0E+00	0.0E+00	0.0E+00	0.0E+00	0.0E+00	0.0E+00	0.0E+00

0.09

** Key to Toxicological Endpoints

RESP Respiratory System
CNS/PNS Central/Peripheral Nervous System
CV/BL Cardiovascular/Blood System
IMMUN Immune System
KIDN Kidney
GI/LV Gastrointestinal System/Liver
REPRO Reproductive System (e.g. teratogenic and developmental effects)
EYES Eye irritation and/or other effects

Note: Exposure factors used to calculate contaminant intake

exposure frequency (days/year)	350
exposure duration (years)	14
inhalation rate (L/kg-day)	261
inhalation absorption factor	1
averaging time (years)	70
fraction of time at home	0.73
age sensitivity factor (ages 16 to 30 years old)	1

Total Risk for All Age Bins (per million) 1.36

**Table 5
Quantification of Carcinogenic Risks and Noncarcinogenic Risks
25-Year Worker Exposure Scenario**

	Source (a)	Mass GLC		Weight Fraction (d)	Contaminant (e)	Carcinogenic Risk				Noncarcinogenic Hazards/ Toxicological Endpoints**											
		(ug/m ³) (b)	(mg/m ³) (c)			URF	CPF	DOSE	RISK	REL	RfD	RESP	CNS/PNS	CV/BL	IMMUN	KIDN	GI/LV	REPRO	EYES		
						(ug/m ³ -1) (f)	(mg/kg/day) ¹ (g)	(mg/kg-day) (h)	(i)	(ug/m ³) (j)	(mg/kg/day) (k)	(l)	(m)	(n)	(o)	(p)	(q)	(r)	(s)		
1	Diesel Particulates	1.39E-02	1.39E-05	1.00E+00	Diesel Particulate	3.0E-04	1.1E+00	2.2E-06	8.2E-07	5.0E+00	1.4E-03	2.8E-03									
TOTAL									8.3E-07 0.83		2.8E-03	0.0E+00	0.0E+00	0.0E+00	0.0E+00	0.0E+00	0.0E+00	0.0E+00	0.0E+00	0.0E+00	

** Key to Toxicological Endpoints

Note: Exposure factors used to calculate contaminant intake

RESP	Respiratory System	exposure frequency (days/year)	250
CNS/PNS	Central/Peripheral Nervous System	exposure duration (years)	25
CV/BL	Cardiovascular/Blood System	inhalation rate (L/kg-day)	230
IMMUN	Immune System	inhalation absorption factor	1
KIDN	Kidney	averaging time (years)	70
GI/LV	Gastrointestinal System/Liver		
REPRO	Reproductive System (e.g. teratogenic and developmental effects)		
EYES	Eye irritation and/or other effects		